



## REPUBLIC OF KENYA

MINISTRY OF ENVIRONMENT, CLIMATE CHANGE AND FORESTRY

KENYA METEOROLOGICAL DEPARTMENT

### BOMET COUNTY METEOROLOGICAL OFFICE

P. O. Box 326-20400 Bomet E-mail: [cdmbomet@meteo.go.ke](mailto:cdmbomet@meteo.go.ke), Website: <http://www.meteo.go.ke>

Ref: KMD/BOMET/WEEKLY/FCST/NO.33/2025

### BOMET COUNTY WEEKLY WEATHER FORECAST



Figure 1: Bomet County Climatic zones

**Period of forecast: Tuesday 12<sup>th</sup> August, 2025 to Monday 18<sup>th</sup> August, 2025**

**Date of issue: Monday 11<sup>th</sup> August, 2025**

#### Summary

Mornings will have sunny intervals giving way to partly cloudy conditions.





















































































Afternoon will be partly cloudy and rain accompanied with lightning and thunderstorm over most places.

Nights are expected to be partly cloudy and cold over several places. Wind direction will be predominantly easterly at a speed of 3knots

Daytime and night temperatures are expected to be highs of 19°C to 23°C and lows of 10°C to 14°C; respectively. For details see table 1 below.

Key to rainfall areal distribution symbols: rain is likely to fall in few places (0% to less than 33% of the area), rain is likely to fall in many/several places (33-67%), rain is likely to fall in most places (more than 67%). Light rainfall, less than 5mm ; moderate, rainfall 5-20mm ; heavy rainfall, 20-50mm and very heavy rainfall more than 50mm.

Table 1: Summarized weather outlook for Bomet County 12<sup>th</sup> August to 18<sup>th</sup> August, 2025

Climatic Zone/Ward	Time	Day 1 Tuesday 12/8/2025	Day 2 Wednesday 13/08/2025	Day 3 Thursday 14/08/2025	Day 4 Friday 15/08/2025	Day 5 Saturday 16/08/2025	Day6 Sunday 17/08/2025	Day 7 Monday 18/08/2025
<b>Zone 1 and zone 2:</b> Sigor, Chebunyo, Kiprerer, Longisa, Nyangores, Siongiroi, Mutarakwa	<b>Morning AM</b>	 Sunny intervals	 Sunny intervals	 Sunny intervals	 Sunny intervals	 Sunny intervals	 Sunny intervals	 Sunny intervals
	<b>Afternoon PM</b>	 Partly cloudy)	 Partly cloudy)	 Light rain (0-5mm) &Ts)	 Light rain (0-5mm) &Ts)	 Light rain (0-5mm) &Ts)	 Light rain (0-5mm) &Ts)	 Light rain (0-5mm) &Ts)
	<b>Evening</b>	 Partly cloudy)	 Partly cloudy)	 Partly cloudy)	 Partly cloudy)	 Partly cloudy)	 Partly cloudy)	 Partly cloudy)
	<b>Rainfall distribution</b>							
	<b>Temp</b>	14° - 23°	14° - 23°	14° - 23°	14° - 23°	14-23°	14° - 23°	14° - 23°
<b>Zone 3</b> Silbwet, Ndanai/Abosi, Kapletundo	<b>Morning</b>	 Sunny intervals	 Sunny intervals	 Sunny intervals	 Sunny intervals	 Sunny intervals	 Sunny intervals	 Sunny intervals
	<b>Afternoon/</b>	 Light rain (0-5mm) &Ts)	 Light rain (0-5mm) &Ts)	 Light rain (0-5mm) &Ts)	 Light rain (0-5mm) &Ts)	 Light rain (0-5mm) &Ts)	 Light rain (0-5mm) &Ts)	 Light rain (0-5mm) &Ts)
	<b>Evening</b>	 Partly cloudy)	 Partly cloudy)	 Partly cloudy)	 Partly cloudy)	 Partly cloudy)	 Partly cloudy)	 Partly cloudy)
	<b>Rainfall distribution</b>							
	<b>Temp</b>	11° - 20°	11° - 20°	11° - 20°	11° - 20°	11°-20°	11° - 20°	11° - 20°
<b>Zone 4</b> Boito, Kimulot, Embomos, Chepchabas	<b>Morning</b>	 Sunny intervals	 Sunny intervals	 Sunny intervals	 Sunny intervals	 Sunny intervals	 Sunny intervals	 Sunny intervals)
	<b>Afternoon</b>	 Light rain (0-5mm) &Ts)	 Light rain (0-5mm) &Ts)	 Light rain (0-5mm) &Ts)	 Light rain (0-5mm) &Ts)	 Light rain (0-5mm) &Ts)	 Light rain (0-5mm) &Ts)	 Light rain (0-5mm) &Ts)
	<b>Evening</b>	 Partly cloudy)	 Partly cloudy)	 Partly cloudy)	 Partly cloudy)	 Partly cloudy)	 Partly cloudy)	 Partly cloudy)
	<b>Rainfall distribution</b>							
	<b>Temp</b>	10° - 19°	10° - 19°	10° - 19°	10° - 19°	10° - 19°	10° - 19°	10° - 19°

For further information, please contact:

Constance C. Okuku

Bomet County Director of Meteorology

P. O. Box 326-20400 Bomet. Mobile +254722639354. Email:cdmbomet@meteo.go.ke