



REPUBLIC OF KENYA
MINISTRY OF ENVIRONMENT, CLIMATE CHANGE AND FORESTRY
STATE DEPARTMENT OF ENVIRONMENT AND CLIMATE CHANGE
KENYA METEOROLOGICAL DEPARTMENT

Dagoretti Corner, Ngong Road, P. O. Box 30259, 00100 GPO, Nairobi, Kenya
Telephone: 254 (0) 20 3867880-7, **Fax:** 254 (0) 20 3876955/3877373/3867888,
E-mail: director@meteo.go.ke, info@meteo.go.ke; **Website:** <http://www.meteo.go.ke>
Biometeorological Services Division

WEEKLY BIOMETEOROLOGICAL BULLETIN (19TH AUGUST–25TH AUGUST 2025)

Ref No: MET/7/58/8-2025

Issue Date: 18/08/2025

PREAMBLE

Biometeorology is an interdisciplinary science of interactions between atmospheric processes and living organisms - plants, animals and human-beings. The Biometeorological Services Division collects, analyzes and interprets Meteorological and Health data in liaison with partners in the Health Sector for advisory development.

The weather information provided is aimed at guiding residents to identify and recognize the likelihood of occurrence of weather-related health diseases according to the issued advisories and take necessary action.

REVIEW FOR PREVIOUS WEEK (11TH AUGUST– 17TH AUGUST, 2025)

1.1 Rainfall

This section lists stations recorded more than **50mm** total rainfall in the last **7 days**. Stations such as **Eldoret Airport, Kericho** and **Kisumu** recorded total weekly rainfall above **50mm**. This is shown in Table 1 below.

Table 1:

Station	Total weekly rainfall amounts
Eldoret Airport	116.5mm
Kericho Met	78.7mm
Kisumu Met	77.5mm

1.2 High Temperatures

This section lists stations that recorded average temperatures exceeding **35°C** in the last **7 days**. **Mandera** recorded average weekly temperatures exceeding **35°C** as shown in Table 2 below.

Table 2:

Station	Average weekly maximum temperature
Mandera Met	36.2°C

1.3 Low Temperatures

This section lists stations that recorded average temperatures **not** exceeding **10°C** in the last **7 days**. Station such as **Nyandarua (Nyahururu)** recorded lower temperatures. The station recorded an average weekly temperature **not** exceeding 10°C as shown in Table 3 below.

Table 3:

Station	Average weekly minimum temperature.
Nyahururu Met	7.6°C

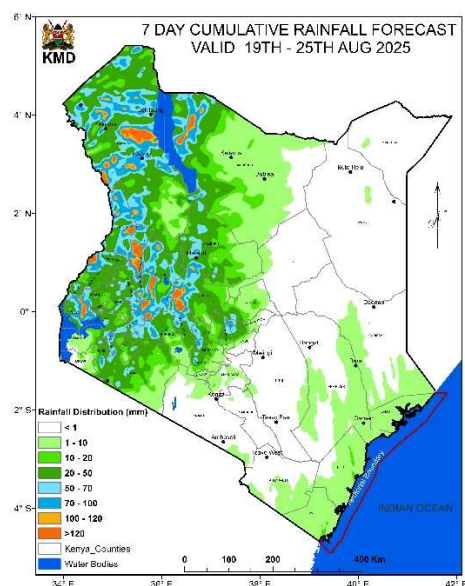
1.4 High Winds

This section list stations that recorded winds with speeds of more than **25 knots (12.9 meters per sec)** in the last 7 days. This was recorded in **Marsabit** Met station.

2.0 FORECAST FOR (19TH AUGUST -25TH AUGUST, 2025)

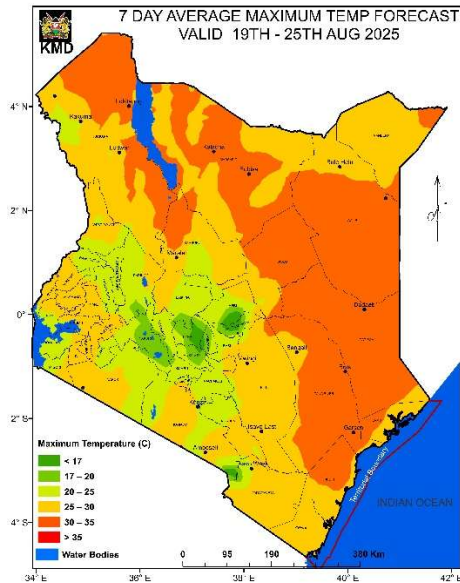
Rainfall

Rainfall amounts exceeding **50mm** is to be expected over some parts of **Elgeyo Marakwet, Bungoma, Busia, Kakamega, Nyandarua (Nyahururu), Nyamira, Kericho, Laikipia, Uasin Gishu (Eldoret) and Transnzoia (Kitale)** counties during the forecast period of Tuesday 19th August 2025 to Monday 25th August 2025.



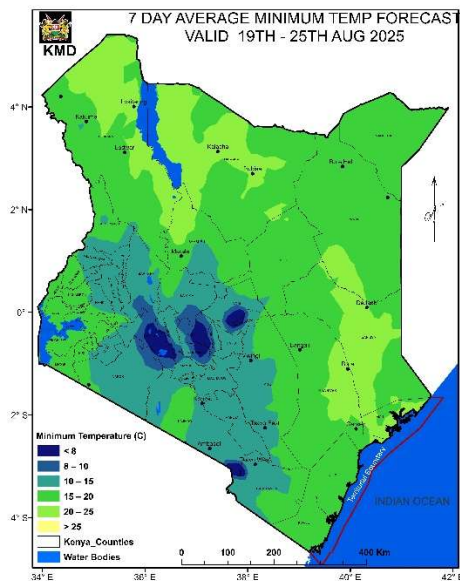
High Temperature

Temperatures **not** exceeding **35°C** is to be expected in parts of Country during the forecast period of Tuesday 19th August 2025 to Monday 25th August, 2025.



Low Temperature

Temperature of less than **10°C** is expected over Counties like **Nyandarua (Nyahururu)**, **Nyeri**, **Laikipia**, **Elgeyo Marakwet**, **Kiambu**, **Kajiado**, **Vihiga**, **Bomet**, **Nyamira**, **Narok**, **Nairobi**, **Nakuru**, **Machakos**, **Transnzoia (Kitale)**, **Uasin gishu (Eldoret)** and **Kericho** during the forecast period of Tuesday 19th August 2025 to Monday 25th August, 2025.



Winds

Winds of more than **25 knots (12.9m/s)** are expected over parts of **Marsabit, Samburu, Laikipia, Isiolo, Garissa, Mandera, Makueni, Kwale, Wajir, Nyamira, Lamu, Tana river, Mombasa and Kilifi (Malindi, Msabaha, Mtwapa) Counties** during the forecast period of Tuesday 19th August 2025 to Monday 25th August, 2025.

3.0 Meteorological Advisory on Weather-Related Risks

Residents are encouraged to monitor the following weather conditions and their potential impacts:

1. Rainfall

Forecast: Some areas are expected to receive more than **50 mm** of rainfall during the week.

Implications: Increased risk of **flooding** in low-lying areas and along riverbanks. Higher likelihood of **waterborne diseases** due to contaminated water sources.

Recommendations:

- i). Use clean, boiled, or treated water for drinking and cooking.
- ii). Stay Informed: Keep up with updates from the Kenya Meteorological Department regarding rainfall forecasts and advisories.

2. High Temperatures

Forecast: Anticipated temperatures may **exceed 35°C** in several counties.

Implications: High temperatures can lead to heat stress and dehydration.

Recommendations: Limit outdoor activities during peak heat hours (10 AM - 4 PM). Stay hydrated by drinking plenty of water. Dress in light, breathable clothing and seek shade or air-conditioned spaces when possible.

3. Cold Weather Conditions

Forecast: Some areas may experience temperatures **below 10°C**.

Implications: Increased cases of **respiratory diseases** such as **flu, pneumonia, and asthma** attacks. Children, the elderly, and individuals with chronic illnesses are at higher risk.

Recommendations: Dress warmly and limit exposure to cold, especially for vulnerable populations.

4. Strong Winds

Forecast: Winds **exceeding 25 knots (12.9 m/s)** are expected in specific areas.

Implications: High winds can lead to dust storms

Recommendations. Be aware of potential **respiratory** issues due to airborne particles.

Conclusion

Residents are encouraged to take proactive measures to safeguard themselves and their communities against the anticipated weather conditions. For accurate and timely updates, this advisory should be used in conjunction with the daily forecasts issued by the Kenya Meteorological Department.

Stay Safe, Stay Informed.



Mary Githinji

For: DIRECTOR OF METEOROLOGICAL SERVICES