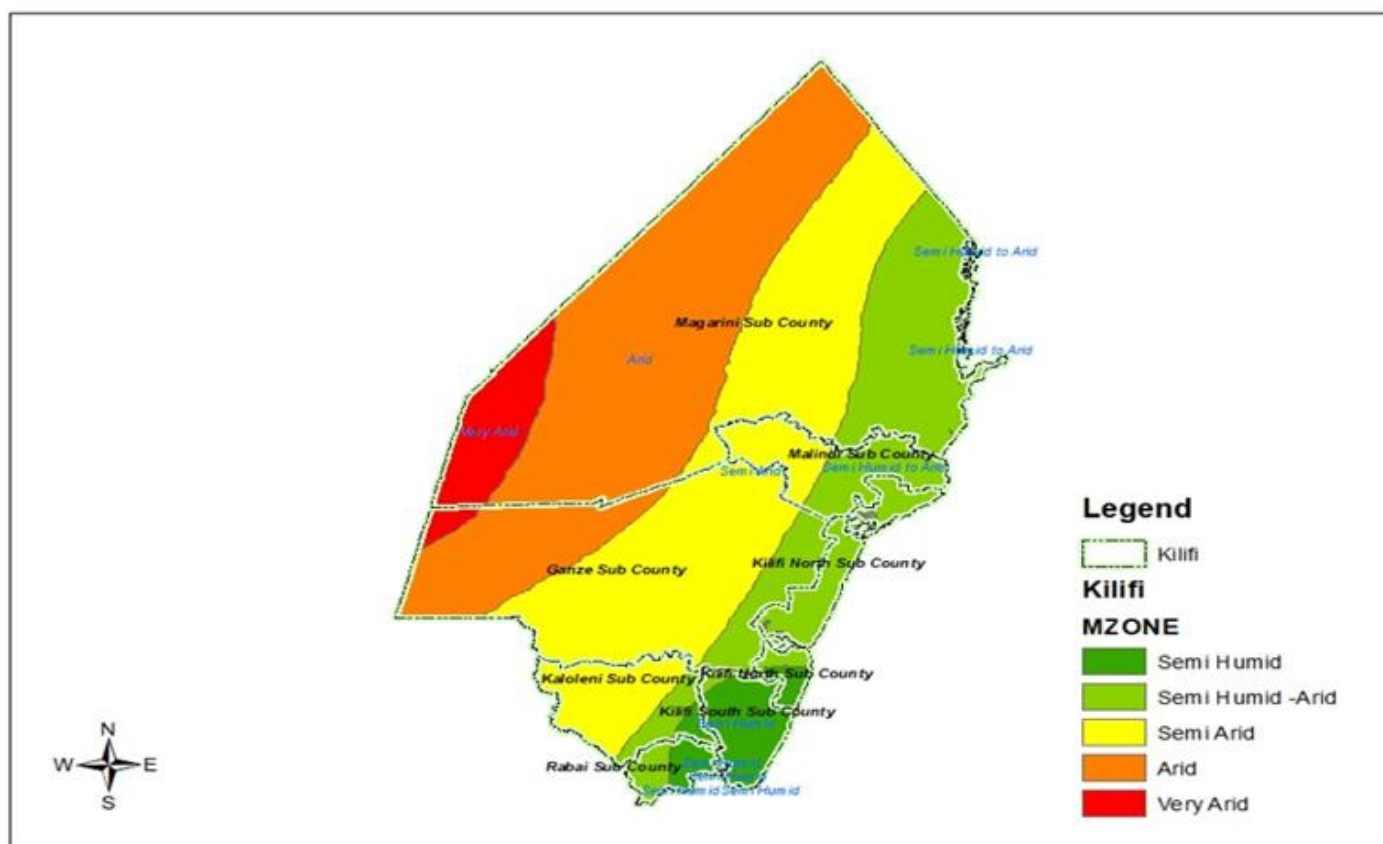


# Weather& Marine Forecast for Kilifi County



Republic of Kenya  
Ministry of Environment, Climate Change and Forestry  
Kenya Meteorological Department  
County Director Meteorological Services, Kilifi County  
Emmanuel Daididoh Nyiro.  
Email: [emmanueldaiddoh@gmail.com](mailto:emmanueldaiddoh@gmail.com)



The 5 climatic zones of Kilifi County(very arid, arid, semi arid,semi humid,semi humid-arid lands)














## Weekly Weather forecast for Kilifi County valid 19<sup>th</sup> to 25<sup>th</sup> August, 2025

### PART I: Weekly weather forecast summary











- The County is expected to receive light showers over few places.
- Maximum/Daytime temperatures are expected to range from 28– 30 °C.
- The Minimum/Night temperatures are expected to range from 20-23 °C.
- Winds are expected to be moderate to strong winds.
- Users of small vessels are advised to venture with caution.
- Due to the ongoing heavy rains Kiambui/Nairobi residents of Magarini and Malindi are advised to be on the lookout while crossing the river
- Any significant change in the forecast will be shared in your WhatsApp groups.

**Table I Weekly detailed forecast per subcounty**













#### 1. MAGARINI SUB COUNTY: Marafa, Magarini, Gongoni, Adu, Garashi, Sabaki Wards

	Tuesday	Wednesday	Thursday	Friday	Saturday	Sunday	Monday
<b>Rainfall amounts</b>	 <b>0- 1mm</b> <b>Light showers/sunny intervals</b>	 <b>0- 1mm</b> <b>Light showers/sunny intervals</b>	 <b>0- 1mm</b> <b>Light showers/sunny intervals</b>	 <b>0- 1mm</b> <b>Light showers/sunny intervals</b>	 <b>0-1mm</b> <b>Light showers/sunny intervals</b>	 <b>sunny intervals</b>	 <b>sunny intervals</b> <b>0-2mm</b> <b>Light showers/sunny intervals</b>
<b>Rainfall Distribution</b>	 <b>Few places</b>	 <b>Few places</b>	 <b>Few places</b>	 <b>Few places</b>	 <b>Few places</b>		 <b>Few places</b>
<b>Max Temperature</b>	<b>30°C</b>	<b>29°C</b>	<b>29°C</b>	<b>29°C</b>	<b>30°C</b>	<b>30°C</b>	<b>30°C</b>
<b>Min Temperature</b>	<b>21°C</b>	<b>21°C</b>	<b>21°C</b>	<b>21°C</b>	<b>20°C</b>	<b>20°C</b>	<b>20°C</b>
<b>Winds</b>	<b>S</b> <b>12-26knots</b>	<b>S</b> <b>13-28knots</b>	<b>S</b> <b>13-27knots</b>	<b>S</b> <b>13-27knots</b>	<b>S</b> <b>12-26knots</b>	<b>S</b> <b>12-26knots</b>	<b>S</b> <b>12-26knots</b>












## 2. MALINDI SUB COUNTY: Jilore, Shela, Kakuyuni, Ganda, Malindi Town Wards

	Tuesday	Wednesday	Thursday	Friday	Saturday	Sunday	Monday
<b>Rainfall amounts</b>	 sunny intervals	 0- 1mm Light showers/ sunny intervals	 0- 1mm Light-showers/ sunny intervals	 0- 1mm Light- showers/ sunny intervals	 0-1mm Light showers/ sunny intervals	 sunny intervals	 0-2mm Light showers/ sunny intervals
<b>Rainfall Distribution</b>		 Few places	 Few places	 Few places			
<b>Max Temperature</b>	29°C	29°C	28°C	29°C	29°C	30°C	30°C
<b>Min Temperature</b>	23°C	22°C	22°C	22°C	21°C	22°C	22°C
<b>Winds</b>	S 13-27knots	S 13-28knots	S 13-28knots	S 13-27knots	S 13-26knots	S 13-26knots	S 13-26knots











## 3. KILIFI SOUTH SUB COUNTY: Junju, Mwarakaya, Chasimba, Mtepeni, Shimo La Tewa Wards

	Tuesday	Wednesday	Thursday	Friday	Saturday	Sunday	Monday
<b>Rainfall amounts</b>	 0- 1mm Light showers/ sunny intervals	 0- 1mm Light showers/ sunny intervals	 0-1mm Light showers/ sunny intervals	 0-1mm Light showers/ sunny intervals	 sunny intervals	 sunny intervals	 0-1mm Light showers/ sunny intervals
<b>Rainfall Distribution</b>	 Few places	 Few places	 Few places	 Few places			 Few places
<b>Max Temperature</b>	28°C	28°C	28°C	28°C	28°C	28°C	28°C
<b>Min Temperature</b>	21°C	21°C	21°C	21°C	21°C	21°C	21°C
<b>Winds</b>	S 12-25 Knots	S 12-27 Knots	S 12-26 knots	S 12-27 knots	S 11-25 knots	S 11-25 knots	S 11-25 knots











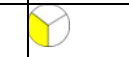
**4. KILIFI NORTH SUB COUNTY: Matsangoni, Watamu, Mnarani, Tezo, Sokoni, Dabaso, Kibarani**

	Tuesday	Wednesday	Thursday	Friday	Saturday	Sunday	Monday
<b>Rainfall amounts</b>	 <b>0- 1mm</b> Light showers/ sunny intervals	 <b>0- 2mm</b> Light showers/ sunny intervals	 <b>0- 1mm</b> Light showers/ sunny intervals	 <b>0- 1mm</b> Light showers/ sunny intervals	 <b>sunny intervals</b>	 <b>sunny intervals</b>	 <b>sunny intervals</b>
<b>Rainfall Distribution</b>	 <b>Few places</b>	 <b>Few places</b>	 <b>Few places</b>	 <b>Few places</b>			
<b>Max Temperature</b>	<b>28°C</b>	<b>28°C</b>	<b>28°C</b>	<b>28°C</b>	<b>28°C</b>	<b>28°C</b>	<b>28°C</b>
<b>Min Temperature</b>	<b>23°C</b>	<b>22°C</b>	<b>23°C</b>	<b>22°C</b>	<b>22°C</b>	<b>22°C</b>	<b>22°C</b>
<b>Winds</b>	<b>S</b> <b>15-26knots</b>	<b>S</b> <b>14-28knots</b>	<b>S</b> <b>15-27knots</b>	<b>S</b> <b>14-27knots</b>	<b>S</b> <b>13-26knots</b>	<b>S</b> <b>13-26knots</b>	<b>S</b> <b>13-26knots</b>








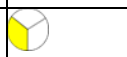
**5. KALOLENI SUB COUNTY: Mariakani, Kayafungo, Kaloleni, Mwana Mwinga Wards**

	Tuesday	Wednesday	Thursday	Friday	Saturday	Sunday	Monday
<b>Rainfall amounts</b>	 <b>0- 1mm</b> Light showers/ sunny intervals	 <b>sunny intervals</b>	 <b>0- 1mm</b> Light showers/ sunny intervals	 <b>0- 1mm</b> Light showers/ sunny intervals	 <b>sunny intervals</b>	 <b>sunny intervals</b>	 <b>sunny intervals</b>
<b>Rainfall Distribution</b>	 <b>Few places</b>		 <b>Few places</b>	 <b>Few places</b>			
<b>Max Temperature</b>	<b>29C</b>	<b>29°C</b>	<b>28°C</b>	<b>28°C</b>	<b>29°C</b>	<b>29°C</b>	<b>29°C</b>
<b>Min Temperature</b>	<b>20°C</b>	<b>20°C</b>	<b>21°C</b>	<b>20°C</b>	<b>20°C</b>	<b>20°C</b>	<b>20°C</b>
<b>Winds</b>	<b>S</b> <b>13-26 Knots</b>	<b>S</b> <b>14-27 Knots</b>	<b>S</b> <b>13-26 Knots</b>	<b>S</b> <b>13-27Knots</b>	<b>S</b> <b>13-26 Knots</b>	<b>S</b> <b>13-26 Knots</b>	<b>S</b> <b>13-26 Knots</b>

**6. RABAI SUB COUNTY: Rabai, Kambe/Ribe, Ruruma, Mwawesa Wards**

	Tuesday	Wednesday	Thursday	Friday	Saturday	Sunday	Monday
<b>Rainfall amounts</b>	 0- 1mm Light showers/ sunny intervals	 0- 1mm Light showers/ sunny intervals	 0- 1mm Light showers/ sunny intervals	 0- 1mm Light showers/ sunny intervals	 sunny intervals	 sunny intervals	 sunny intervals
<b>Rainfall Distribution</b>	 Few places	 Few places	 Few places	 Few places			
<b>Max Temperature</b>	28°C	28°C	28°C	28°C	28°C	28°C	28°C
<b>Min Temperature</b>	21°C	21°C	21°C	21°C	21°C	21°C	21°C
<b>Winds</b>	S 12-25knots	S 12-25knots	S 12-25knots	S 12-26knots	S 11-24knots	S 11-24knots	S 11-24knots

**7. GANZE SUB COUNTY: Sokoke, Ganze, Jaribuni, Bamba Wards**

	Tuesday	Wednesday	Thursday	Friday	Saturday	Sunday	Monday
<b>Rainfall amounts</b>	 sunny intervals	 sunny intervals	 0- 1mm Light showers/ sunny intervals	 sunny intervals	 sunny intervals	 sunny intervals	 sunny intervals
<b>Rainfall Distribution</b>			 Few places				
<b>Max Temperature</b>	29°C	29°C	29°C	29°C	29°C	29°C	29°C
<b>Min Temperature</b>	21 °C	20 °C	21 °C	20 °C	20°C	20 °C	20 °C
<b>Winds</b>	S 14-26knots	S 14-28knots	S 14-27knots	S 13-27knots	S 13-26	S 13-26knots	S 13-26knots

**Table II: KEY INDICATORS FOR RAINFALL**

Category	Amount
Category	Rainfall Amount.
Light	Less than 5.0mm
Moderate	5 to 20 mm
Heavy	20 to 50 mm
Very Heavy	Over 50mm

<u><b>Rainfall Distribution</b></u>	
<u><b>Term</b></u>	<u><b>Meaning</b></u>
Few Places	Between 0 and 33%
Several Places	Between 33% and 66%
Most Places	Between 66% and 100%

**PART III: 7day Marine weather**

Moderate to Rough Ocean conditions are expected this week with wind speeds ranging from 18-25Knots.

Users of small vessels are advised to venture with caution.

**Table III: Ocean wave height and wind speed for Kenyan waters**

	Tuesday	Wednesday	Thursday	Friday	Saturday	Sunday	Monday
<b>Max. wind In knots</b>	19-25	18-24	18-25	18-24	18-23	18-23	18-23

**6. Table IV: Key on Ocean State**

<b>(A)</b>	<b>WAVE HEIGHT RANGE (Metres)</b>	<b>DESCRIPTION</b>	<b>IMPACT</b>
	0.6 – 1.0 m ( $\approx$ 1.8 – 3.0 ft)	Slight	Conditions Suitable for Marine Activities
	1.0 – 1.9 m ( $\approx$ 3.0 – 5.7 ft)	Slight – Moderate	
	2.0 – 2.9 m ( $\approx$ 6.0 – 8.7 ft)	Moderate – Rough	Caution on operating marine activities
	3.0 – 4.0 m ( $\approx$ 9.0 – 12.0 ft)	Rough	Warning in place!!!
	4.1 – 5.5 m ( $\approx$ 12.3 – 16.5 ft)	Very Rough	Warning in place and marine activities on hold
<b>(B)</b>	<b>WIND RANGE</b>	<b>DESCRIPTION</b>	<b>IMPACT</b>
	< 1 – 7 Knots	Calm to Light breeze	1 – 6 Knots; the ocean is relatively calm with very little disturbance.  Suitable for Marine operations
	7 – 21 Knots	Gentle breeze to Fresh breeze	7 – 17 Knots; Small boats are likely to be filled with water sprays and become unstable.  Caution in carrying out marine activities
	22 - $\geq$ 34 Knots	Strong breeze to Extremely Strong breeze	More than 21 Knots: the ocean state is very much disturbed and the prevailing conditions are dangerous for marine operations.  Warning in place.

**In concurrence with outputs from relevant marine data platforms, acknowledgment is fully accorded to: ESSO- Indian National Centre for Ocean Information Services (INCOIS), Mercator-ocean.fr, COPERNICUS Marine Environment Monitoring Service (CMEMS) and other related sources.**

***For further info, Contact: Mobile No. 0716157768***