




























REPUBLIC OF KENYA
MINISTRY OF ENVIRONMENT, CLIMATE
CHANGE AND FORESTRY
KENYA METEOROLOGICAL DEPARTMENT
Kirinyaga County Meteorological Services Office,
P. O. Box 533 10300,
Kerugoya, Kenya,
E-mail: cdmkirinyaga@meteo.go.ke

WEATHER FORECAST FOR THE NEXT 7 DAYS PERIOD VALID 19TH TO 25TH AUGUST 2025
DATE ISSUED: 18TH AUGUST 2025
























GENERAL OUTLOOK OF THE WEEKLY WEATHER FORECAST:

- **Cloudy morning with chances of light rains over few places breaking into sunny intervals, Afternoon showers over few places. Nights are likely to be cloudy with chances of light rains over few places mostly on high altitude areas.**

NDIA, KIRINYAGA CENTRAL & GICHUGU SUBCOUNTIES

	Tuesday 19/8/2025	Wednesday 20/8/2025	Thursday 21/8/2025	Friday 22/8/2025	Saturday 23/8/2025	Sunday 24/8/2025	Monday 25/8/2025
Morning	 Cloudy	 Cloudy	 Cloudy	 Cloudy	 Sunny intervals	 Sunny intervals	 Moderate rains
Afternoon	 Cloudy	 Light showers	 Sunny intervals	 Cloudy	 Cloudy	 Mainly sunny	 Cloudy
Night	 Moderate rains	 Light rains	 Light rains	 Cloudy	 Partly Cloudy	 Partly Cloudy	 Cloudy
Rainfall distribution							
Maximum temperature	19 ⁰ C	21 ⁰ C	21 ⁰ C	20 ⁰ C	21 ⁰ C	23 ⁰ C	23 ⁰ C
Minimum temperature	14 ⁰ C	14 ⁰ C	14 ⁰ C	14 ⁰ C	13 ⁰ C	12 ⁰ C	15 ⁰ C
Hazards	No significant hazard	No significant hazard	No significant hazard	No significant hazard	No significant hazard	No significant hazard	No significant hazard



MWEA EAST & MWEA WEST SUBCOUNTIES

	Tuesday 19/8/2025	Wednesday 20/8/2025	Thursday 21/8/2025	Friday 22/8/2025	Saturday 23/8/2025	Sunday 24/8/2025	Monday 25/8/2025
Morning	 Cloudy	 Cloudy	 Cloudy	 Cloudy	 Sunny intervals	 Mainly sunny	 Moderate rains
Afternoon	 Cloudy	 Cloudy	 Cloudy	 Cloudy	 Sunny intervals	 Sunny intervals	 Cloudy
Night	 Moderate rains	 Cloudy	 Cloudy	 Cloudy	 Cloudy	 Partly Cloudy	 Light rains
Rainfall distribution							
Maximum temperature	24°C	26°C	26°C	25°C	26°C	28°C	28°C
Minimum temperature	17°C	17°C	17°C	17°C	15°C	15°C	17°C
Hazards	No significant hazard	No significant hazard	No significant hazard	No significant hazard	No significant hazard	No significant hazard	No significant hazard

Key

Rainfall distribution symbols:

Rain is likely to fall in few places (less than 33%),  rain is likely to fall in many places,

(33-67%)  rain is likely to fall in most places (more than 67%) 

Rainfall categories	
Range	Category
<5 mm	Light
5 - 20mm	Moderate
20 - 50mm	Heavy
>50mm	Very heavy


Commentary of county weather forecaster:

County Meteorological Office:

Email: cdmkirinyaga@meteo.go.ke.com

N.B: This forecast should be used in conjunction with the daily (24-hour) forecast issued by this department. For more information about the climate and weather in Kenya visit KMD website at <http://www.meteo.go.ke/>

Peter N. Wambugu



County Director of Meteorological Services, Kirinyaga & Embu