

























































































Kajiado County comprise of three homogeneous zone categorized as Upper, Middle and Lower zones based on topography as indicated below:

PLACES	TIME	Tuesday 19 / 8 / 2025	Wednesday 20 / 8 / 2025	Thursday 21 / 8 / 2025	Friday 22 / 8 / 2025	Saturday 23 / 8 / 2025	Sunday 24 / 8 / 2025	Monday 25 / 8 / 2025
The UPPER ZONES: Comprise of: Kajiado Central (Matapato North, Matapato South wards), Kajiado East (Oloorsirkon/Sholinke ward), Kajiado South (Rombo, Kimana and Kuku wards) and Kajiado North (Ngong, Ooloolua, Olkeri , Nkaimurunya and Ongata Rongai wards)	Morning (6am - noon)	 Light / Moderate showers	 Cool Cloudy with Sunny internals	 Cool Cloudy with Sunny internals	 Cool Cloudy with Sunny internals	 Cool Cloudy with Sunny internals	 Cool Cloudy with Sunny internals	 Cool Cloudy with Sunny internals
	Afternoon, Evening (Noon - 9pm)	 Cloudy with Sunny internals	 Cloudy with Sunny internals	 Cloudy with Sunny internals	 Cloudy with Sunny internals	 Cloudy with Sunny internals	 Cloudy with Sunny internals	 Cloudy with Sunny internals
	Night (9pm - 6am)	 Partly Cloudy	 Partly Cloudy	 Partly Cloudy	 Partly Cloudy	 Partly Cloudy	 Partly Cloudy	 Partly Cloudy
	Rainfall distribution	 Few places	 No rain likely to fall	 No rain likely to fall	 No rain likely to fall	 No rain likely to fall	 No rain likely to fall	 No rain likely to fall
	Temperatures (Min-Max in °C)	13-24°C	13-24°C	12 - 24°C	13-24°C	13-23°C	13-24°C	13-24°C
	Hazards	Green	Green	Green	Green	Green	Green	Green
The MIDDLE ZONES: Comprise of: Kajiado Central (Dalalekutuk, Ildamat, Purko, wards); Kajiado west (Keekonyoike, Mosiro, Ewuaso Nkidong' and Iloodokilani wards); Kajiado East (Kaputiei North, Kitengela and Imaroro wards),	Morning (6am - noon)	 Light / Moderate showers	 Cool Cloudy with Sunny internals	 Cool Cloudy with Sunny internals	 Cool Cloudy with Sunny internals	 Cool Cloudy with Sunny internals	 Cool Cloudy with Sunny internals	 Cool Cloudy with Sunny internals
	Afternoon, Evening (Noon - 9pm)	 Cloudy with Sunny internals	 Cloudy with Sunny internals	 Cloudy with Sunny internals	 Cloudy with Sunny internals	 Cloudy with Sunny internals	 Cloudy with Sunny internals	 Cloudy with Sunny internals
	Night (9pm - 6am)	 Partly Cloudy	 Partly Cloudy	 Partly Cloudy	 Partly Cloudy	 Partly Cloudy	 Partly Cloudy	 Partly Cloudy
	Rainfall distribution	 Few places	 No rain likely to fall	 No rain likely to fall	 No rain likely to fall	 No rain likely to fall	 No rain likely to fall	 No rain likely to fall
	Temperatures (Min-Max in °C)	12-24°C	13-25°C	14-24°C	12-25°C	12-25°C	12-25°C	12-25°C
	Hazards	Green	Green	Green	Green	Green	Green	Green
The LOWER ZONES: Comprise Kajiado west (Magadi ward); Kajiado East (Kenyawa Poka ward) and Kajiado South (Mbirikani/Eselenkei, Entonet/Lenkism wards).	Morning (6am - noon)	 Cloudy and Sunny internals	 Cloudy and Sunny internals	 Cloudy and Sunny internals	 Cloudy and Sunny internals	 Cloudy and Sunny internals	 Cloudy and Sunny internals	 Cloudy and Sunny internals
	Afternoon, Evening (Noon - 9pm)	 Cloudy with Sunny internals	 Cloudy with Sunny internals	 Cloudy with Sunny internals	 Cloudy with Sunny internals	 Cloudy with Sunny internals	 Cloudy with Sunny internals	 Cloudy with Sunny internals
	Night (9pm - 6am)	 Partly Cloudy	 Partly Cloudy	 Partly Cloudy	 Partly Cloudy	 Partly Cloudy	 Partly Cloudy	 Partly Cloudy
	Rainfall distribution	 No rain likely to fall	 No rain likely to fall	 No rain likely to fall	 No rain likely to fall	 No rain likely to fall	 No rain likely to fall	 No rain likely to fall
	Temperatures (Min-Max in °C)	16 - 30°C	15 - 31°C	16 - 31°C	16 - 30°C	15 - 31°C	15 - 30°C	15-31°C
	Hazards	Green	Green	Green	Green	Green	Green	Green

➤ Key to rainfall distribution symbols:  No rain likely to fall,  rain likely to fall in few places (less than 33%),  rain likely to fall in several places (33% -67%),  rain likely to fall in most places (more than 67%): **Green** – No weather-related hazards are expected; **Amber** Thunderstorms & lightning

Commentary of County Weather forecaster:

1. Rainfall likely to be experienced over few places during the first day of the forecast period whereas the intermittent Cold and cloudy weather conditions are likely to continue over some parts of the county.
2. A cool and cold day and night time temperatures are expected to range from 12 – 31⁰C
3. Winds: Some areas shall experience moderate South Easterly, South South Easterly breeze at 3 - 6 m/s.
4. Due to the prevailing weather conditions of Cool , Cold and cloudy weather conditions, residents are advised to dress warm and avoid using charcoal burning stoves, 'jiko, in poorly ventilated rooms/ houses; during the cool and cold periods. The burning charcoal with little air produces poisonous carbon monoxide which has no smell but kills
5. Expert advice be obtained from the Agriculture, Livestock, Veterinary, Public Health and Education offices, among others and take advantage of the prevailing and expected conditions.

Stay safe and thank you.

KEY OF SCIENTIFIC TERMS

<i>24-hour rainfall categories</i>	
<i>Range</i>	<i>Category</i>
<5mm	Light
5-20mm	Moderate
20-50mm	Heavy

<i>Rainfall coverage</i>	
<i>Term</i>	<i>Meaning</i>
Most places	Between 66% and 100%
Several places	Between 33% and 66%
Few places	Less than 33%

For further information, please contact:

County Director of Meteorological Services; Benson Lubang'a Ogada

Mobile: 0722991008 / 0753433074

Email: cdmskajiado@gmail.com

NB: This forecast should be used in conjunction with the daily (24-hour) forecast issued by KMD.

You can also find more information about the climate and weather in Kenya on the KMD website <http://www.meteo.go.ke>