



REPUBLIC OF KENYA
MINISTRY OF ENVIRONMENT, CLIMATE CHANGE AND FORESTRY
KENYA METEOROLOGICAL DEPARTMENT
MOI INTERNATIONAL AIRPORT, CONTROL TOWER
COUNTY DIRECTOR OF METEOROLOGICAL SERVICES
P.O. Box 98512-80100, MOMBASA
Mob. +254 731341118, **E-mail:** cdmmombasa@meteo.go.ke

Our Ref: MET/MSA-CNTY/WK1 SEPTEMBER 2025





























Date of Issue: 1ST SEPTEMBER 2025

MOMBASA COUNTY WEEKLY WEATHER FORECAST VALID 2 – 8 SEPT 2025

PART-I: Mombasa County Weekly Weather Outlook

- 1 We are expecting dry weather conditions during the forecast week. A few places will experience showers in the morning during the forecast week.
 - 2 The expected range of daytime MAXIMUM temperature is 29 - 30 °C; the average MINIMUM temperature will be around 24 °C.
 - 3 Moderate winds are expected throughout the forecast week. Wind strength will vary between 7 - 8 m/s (14– 16 Kt) throughout the forecast period.
 - 4 **MODERATE sea conditions** will prevail throughout the forecast week. Wave heights of between 1.4 m to 2.2 m (4.2 to 6.6 ft). the conditions are favourable for Marine activities.
 - 5 **CAUTION IS ADVISED WHILE CONDUCTING MARINE ACTIVITIES IN DEEP SEAS DURING THE WEEK**
-

PART-II: Detailed Weekly Weather Forecast for Mombasa County

		Probable weather						
		Notes: Light rains < 1-5 mm; Moderate rains 5-20 mm; Heavy rains > 20 mm						
		Tue 2/9/2025	Wed 3/9/2025	Thurs 4/9/2025	Fri 5/9/2025	Sat 6/9/2025	Sun 7/9/2025	Mon 8/9/2025
Rainfall	Morning	 Cloudy and Sunny	 Cloudy and Sunny	 Showers and Sunny	 Showers and Sunny	 Cloudy and Sunny	 Cloudy and Sunny	 Cloudy and Sunny
	Afternoon	 Cloudy and Sunny	 Cloudy and Sunny	 Cloudy and Sunny	 Cloudy and Sunny intervals	 Cloudy and Sunny	 Cloudy and Sunny	 Cloudy and Sunny
	Night	 Partly Cloudy	 Partly Cloudy	 Partly Cloudy	 Partly Cloudy	 Partly cloudy	 Partly Cloudy	 Partly Cloudy
	Distribution	 Several places	 several Places	 A few places	 A few places	 Several places	 Several places	 Several places
Temperature	Maximum	30 °C	30 °C	30 °C	30 °C	30 °C	30 °C	30 °C
	Minimum	24 °C	24 °C	24 °C	24 °C	24 °C	24 °C	24 °C
Humidity	Maximum	78 %	80 %	78 %	82 %	82 %	82%	83 %
	Minimum	70 %	70 %	70 %	70%	71 %	75 %	75 %
Wind Maximum	Speed & Direction	South @ 8 m/s	South @ 7 m/s	South East @ 8 m/s	South East @ 8m/s	South @ 8 m/s	South @ 7 m/s	South East @ 7 m/s
Significant Ocean wave height		1.6 – 2.0 m Moderate	1.6– 2.0 m Moderate	1.7 – 2.2 m Moderate	1.6 – 2.0 m Moderate	1.8 – 2.0 m Moderate	1.4 – 1.8 m Moderate	1.8 – 2.0 m Moderate

PART-III: WEATHER SYMBOLS

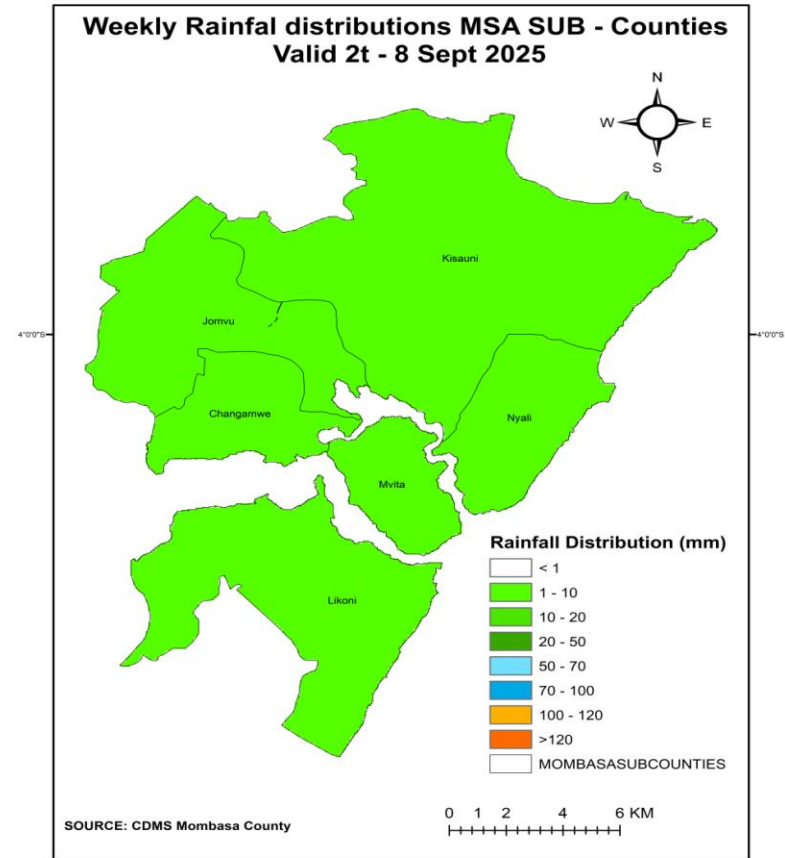
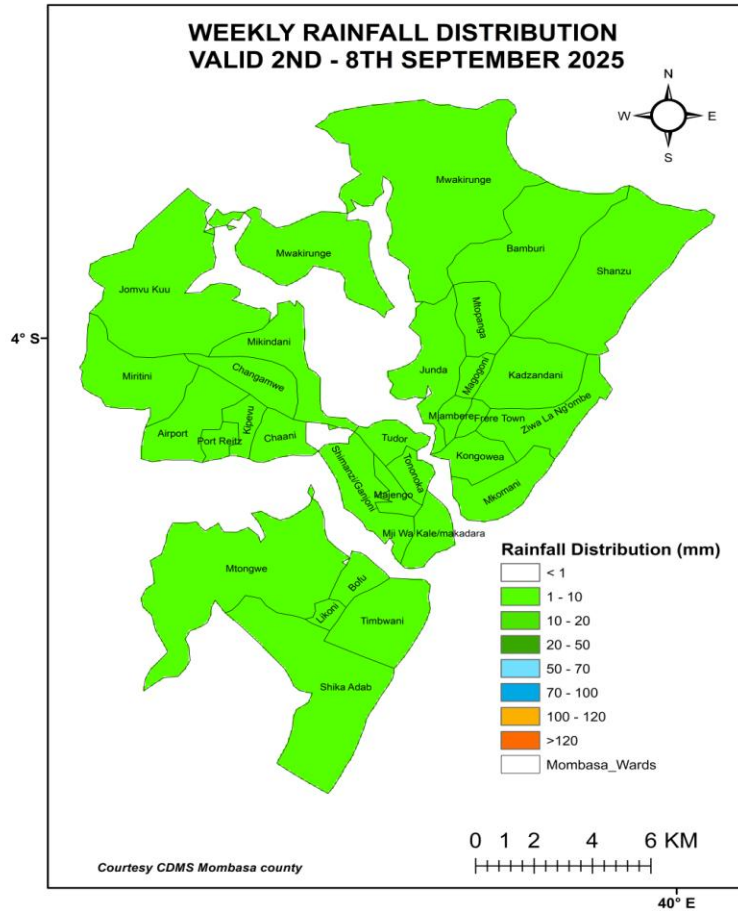
Key for Marine Hazard Symbols

WAVE HEIGHT RANGE (Metres)		DESCRIPTION	IMPACT
0.5 – 1.0		SLIGHT SEA STATE	Conditions suitable for Marine activities
1.1 – 2.0		MODERATE SEA STATE	
2.1 – 3.0		ROUGH	
>3.0		VERY ROUGH	Warning in place!!!! Warning in place on marine activities
Conditions suitable for Marine Activities			
Caution required when operating Marine Activities in deep seas (Significant high waves)			
Warning in Place (Sea significantly Rough)			
WIND	RANGE	DESCRIPTIONS	IMPACT
SPEEDS	< 1	-Calm:	1 – 6 knots, the Ocean is relatively calm with very little disturbance. Suitable for Marine operations
	1 – 3 Knots	-Light air: rising smoke drifts	
	4 – 6 Knots	-Light breeze: can feel wind on the face, small wavelets develop.	7 – 17 knots, small boats are likely to be filled with water sprays and become unstable. Caution in carrying our marine activities
	7 – 10 Knots	-Gentle breeze: Light weight flags extend, small wavelets, some whitecaps develop	
	11 – 16 Knots	-Moderate Breeze: Small waves develop and become longer	More than 20 knots, the ocean state is very much disturbed and the prevailing conditions is dangerous for marine operations. Warning in place!!!!
	17 – 21 Knots	-Fresh breeze: white crested wavelets form with some sprays	
	22 – 27 Knots	-Strong breeze: large waves form, white caps and sprays:	
	28 – 33 Knots	-Very strong winds: larger waves develop and white foams from breaking waves begin to be blown	
	>34 Knots	Extremely strong. Larger waves with blown foams	
DIRECTIONS	N, E, S, W	The pointer indicates the direction from which the wind is blowing from	

Mr. Joseph Amollo
County Director of Meteorological Services, Mombasa County

ADDITIONAL INFORMATION

RAINFALL DISTRIBUTIONS MSA COUNTY (SUBCOUNTY AND WARDS) 2– 8 SEPT2025



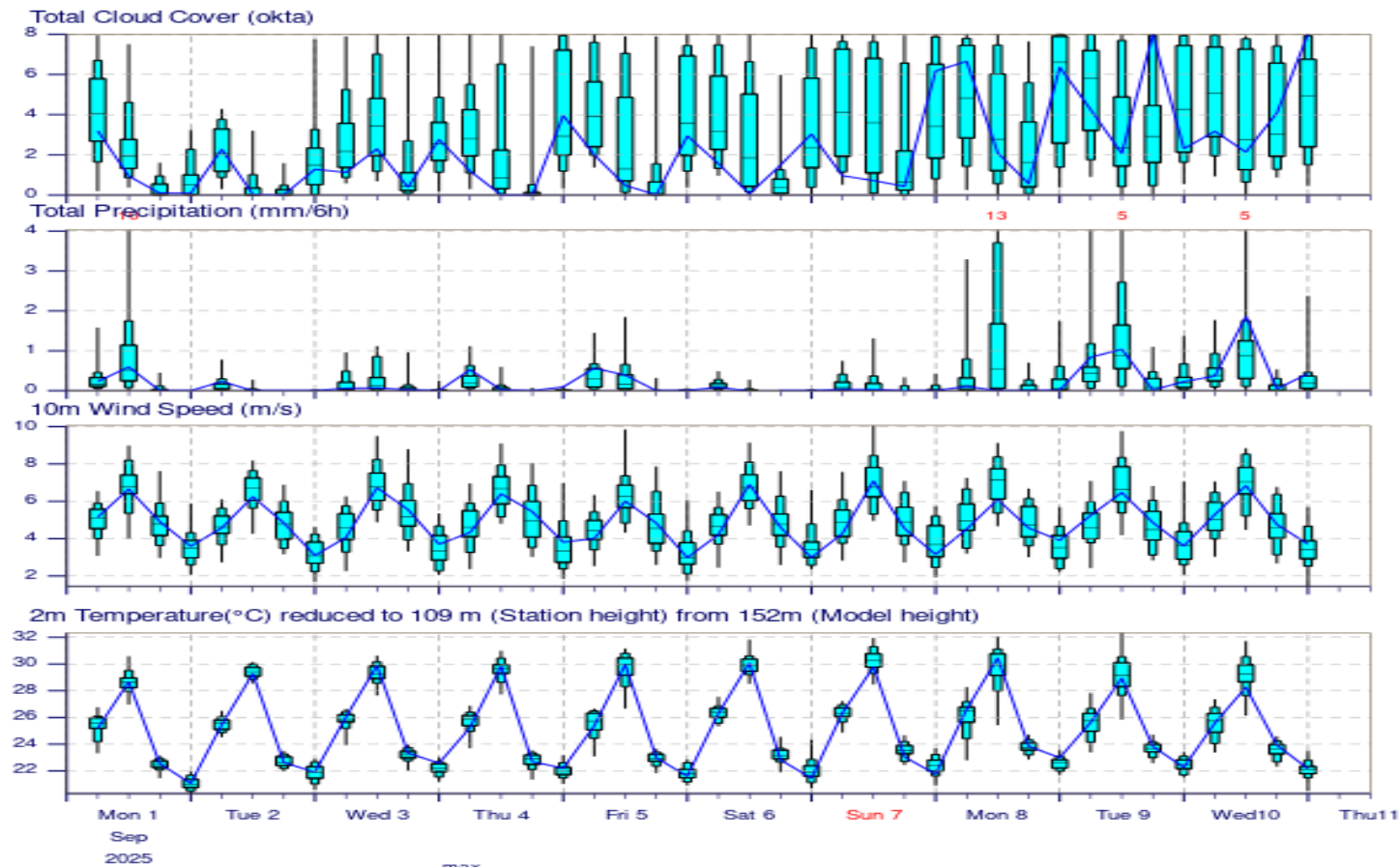
The total rainfall for the week will range between 1 – 10 mm.

10 DAYS FORECASTS FOR WINDS, PRECIPITATIONS AND TEMPERATURE MOMBASA

ENS Meteogram

3.41°S 39.68°E (ENS land point) 109 m

Control Forecast and ENS Distribution Monday 1 September 2025 00 UTC



Model (~9 km)

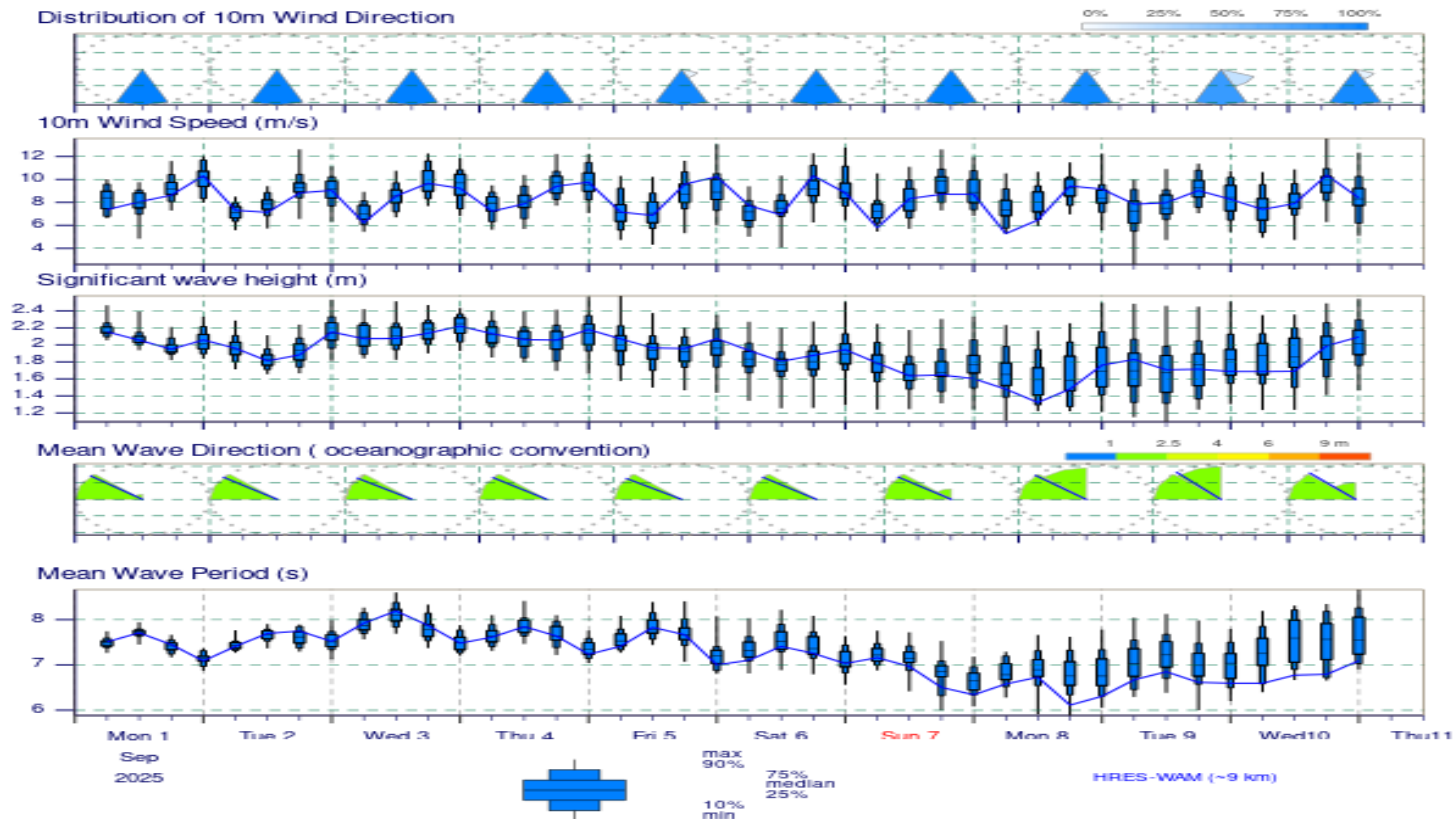
TEN DAYS SIGNIFICANT WAVE HEIGHTS, WINDS, OVER SOUTH WEST INDIAN OCEAN

Wave ENSgram

3.41°S 40.56°E (ENS sea point)

Monday 1 September 2025 00 UTC

Distribution of 10m Wind Direction



The distribution of wind directions are predominantly South, throughout the 10 days forecast period, the wind speeds vary between 6 m/s and 10 m/s, the significant wave heights vary between 1.4 m and 2.2 m. The wave directions are Southerly (S) and the wave periods between 6 and 8 seconds