



**REPUBLIC OF KENYA**  
**MINISTRY OF ENVIRONMENT AND FORESTRY**  
**KENYA METEOROLOGICAL DEPARTMENT**

**NANDI COUNTY**  
**WEEKLY WEATHER FORECAST**

FORECASTED SEVEN-DAY TOTAL RAINFALL FOR 2ND TO 8TH SEPT 2025

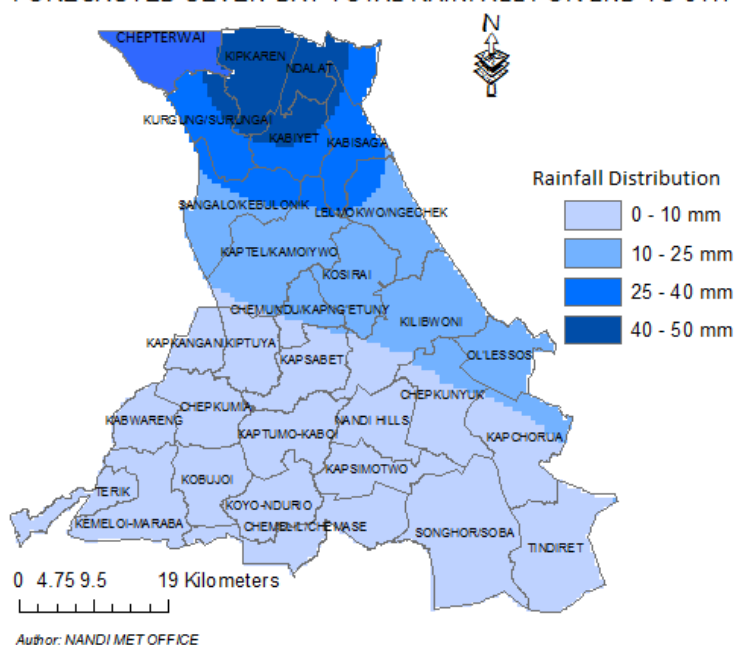


Figure 1: Forecasted Seven-Day total rainfall valid 2<sup>nd</sup> to 8<sup>th</sup> Sept 2025


































**Date of issue:** Monday 1<sup>st</sup> Sep 2025




**Period of forecast:** Tuesday 2<sup>nd</sup> to Monday 8<sup>th</sup> Sept 2025

**General Outlook/Summary.**

Rainfall is expected to continue over several parts of the county.

**Table 1: Climate zones 1, 2, and 3 (Kobujoi, Kaptumo, Nandi Hills, Kapsabet, Chepsonoi, Mosoriot, Baraton, Tinderet, Lessos, Kaiboi, Kabiyeet)**

	Tuesday 2/9/2025	Wednesday 3/9/2025	Thursday 4/9/2025	Friday 5/9/2025	Saturday 6/9/2025	Sunday 7/9/2025	Monday 8/9/2025
<b>Morning</b>	 Sunny intervals	 Sunny intervals	 Sunny intervals	 Sunny intervals	 Sunny intervals	 Sunny intervals	 Sunny intervals
<b>Afternoon</b>	 Moderate rain 5-20mm	 Moderate rain 5-20mm	 Light rain <5mm	 Light rain <5mm	 Moderate rain 5-20mm	 Moderate rain 5-20mm	 Moderate rain 5-20mm
<b>Night</b>	 Partly cloudy	 Partly cloudy	 Partly cloudy	 Partly cloudy	 Partly cloudy	 Partly cloudy	 Partly cloudy
<b>Rainfall distribution</b>	 Few places	 Few places	 Few places	 Few places	 Few places	 Few places	 Few places
<b>Maximum temperature</b>	25°C	26°C	26°C	27°C	27°C	27°C	27°C
<b>Minimum temperature</b>	12°C	12°C	14°C	13°C	14°C	14°C	14°C
<b>Hazards</b>	 thunderstorms	 thunderstorms			 thunderstorms	 thunderstorms	 thunderstorms

Key to rainfall distribution symbols:  rain is likely to fall in few places (less than 33%),  rain is likely to fall in many places (33-67%),  rain is likely to fall in most places (more than 67%)

### Commentary of county weather forecaster:

- **Morning sessions:** Mainly sunny intervals to dominate during the forecast period.
- **Afternoon sessions.** Moderate rainfall covering few places is expected most of the days of the forecast period.
- **Nights:** Partly cloudy conditions are expected during the forecast period.
- Maximum temperature range likely to be 25-32°C whereas minimum temperatures range likely to be 12°-20°C during the forecast period (page 3)

### Advice to farmers from Ministry of Agriculture:

- Consult your local agricultural extension officer for advice on how to plan farming activities in the light of this forecast

### For further information, please contact:

County Director of Meteorology: Godfrey Omusonga

Mobile: 0722581142

Email: [omusongagodfrey@yahoo.com](mailto:omusongagodfrey@yahoo.com)

**You can find more information about the climate and weather in Kenya on the KMD website <http://www.meteo.go.ke>**

FORECASTED AVERAGE MAXIMUM TEMP FOR 2ND TO 8TH SEPT 2025

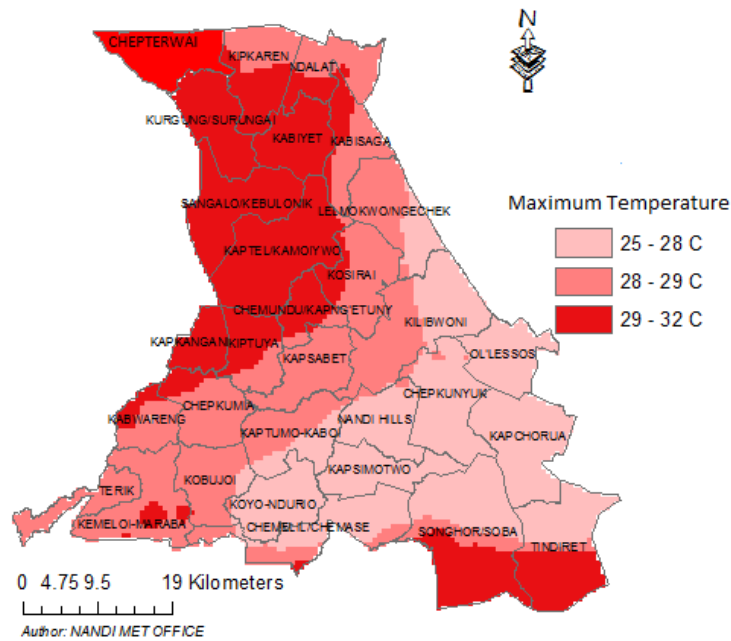


Figure 2: Average Max Temperature for 2<sup>nd</sup> – 8<sup>th</sup> Sep 2025

FORECASTED AVERAGE MINIMUM TEMP FOR 2ND TO 8TH SEPT 2025

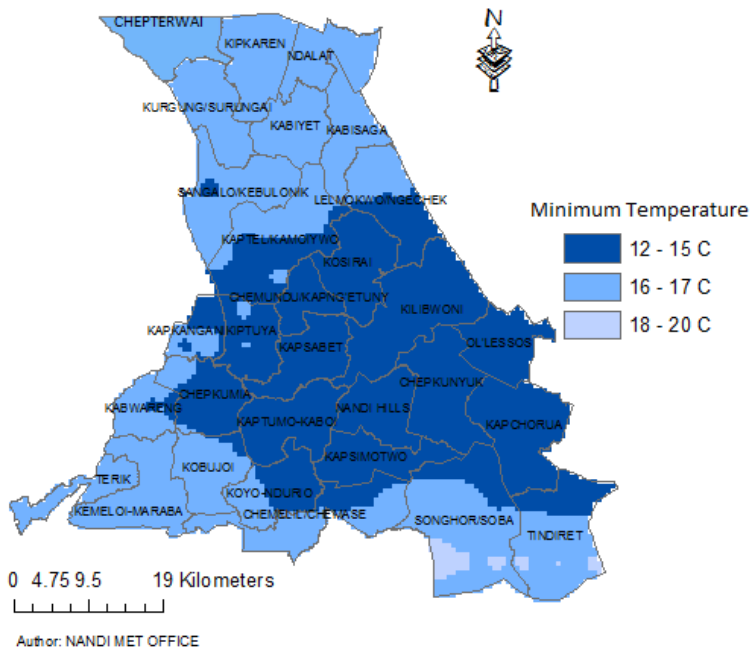


Figure 3: Average Min Temperature for 2<sup>nd</sup>- 8<sup>th</sup> Sep 2025