



**REPUBLIC OF KENYA**  
**MINISTRY OF ENVIRONMENT CLIMATE CHANGE AND**  
**FORESTRY**  
**KENYA METEOROLOGICAL DEPARTMENT**

**VIHIGA COUNTY**  
**WEEKLY WEATHER FORECAST**

FORECASTED SEVEN-DAY TOTAL RAINFALL 2ND TO 8TH SEPT 2025

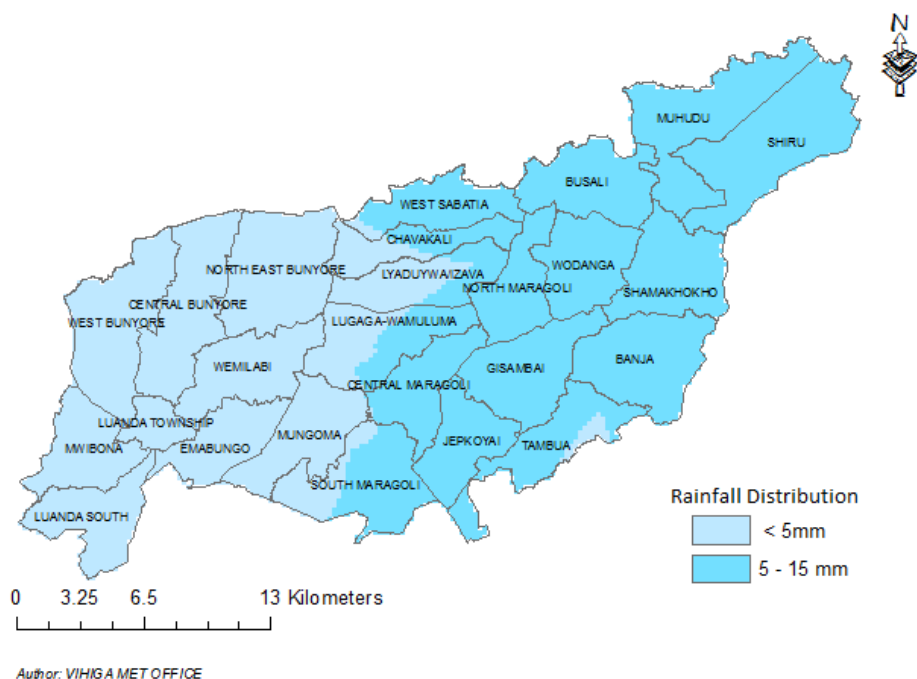


Figure 1: Forecasted Seven-Day total rainfall valid 2<sup>nd</sup> to 8<sup>th</sup> Sept 2025

































**Date of issue:** Monday 1<sup>st</sup> Sep 2025




**Period of forecast:** Tuesday 2<sup>nd</sup> to Monday 8<sup>th</sup> Sept 2025

**General Outlook/Summary.**

Rainfall is expected to continue over several parts of the county.

**Table1: Climatic Zones 1, 2 and 3 (Vihiga, Luanda, Gambogi, Sabatia, Mbale, Chavakali, Shamakhokho, Muhudu, Kaimosi)**

	<b>Tuesday</b> 2/9/2025	<b>Wednesday</b> 3/9/2025	<b>Thursday</b> 4/9/2025	<b>Friday</b> 5/9/2025	<b>Saturday</b> 6/9/2025	<b>Sunday</b> 7/9/2025	<b>Monday</b> 8/9/2025
<b>Morning</b>	 Sunny intervals	 Sunny intervals	 Sunny intervals	 Sunny intervals	 Sunny intervals	 Sunny intervals	 Sunny intervals
<b>Afternoon</b>	 Moderate rain 5-20mm	 Moderate rain 5-20mm	 Light rain <5mm	 Moderate rain 5-20mm	 Light rain <5mm	 Moderate rain 5-20mm	 Light rain <5mm
<b>Night</b>	 Partly cloudy	 Partly cloudy	 Partly cloudy	 Partly cloudy	 Partly cloudy	 Partly cloudy	 Partly cloudy
<b>Rainfall distribution</b>	 Many places	 Many places	 Few places	 Few places	 Few places	 Many places	 Few places
<b>Maximum temperatur</b>	27°C	28°C	28°C	28°C	28°C	29°C	29°C
<b>Minimum temperatur</b>	16°C	16°C	17°C	15°C	17°C	17°C	17°C
<b>Hazards</b>	 thunderstorms	 thunderstorms		 thunderstorms		 thunderstorms	

Key to rainfall distribution symbols:  rain is likely to fall in few places (less than 33%),  rain is likely to fall in many places (33-67%),  rain is likely to fall in most places (more than 67%)

### Commentary of county weather forecaster:

- **Morning sessions:** Mainly sunny intervals to dominate during the forecast period.
- **Afternoon sessions.** Moderate rainfall covering few places is expected on Friday and Sunday. Moderate rainfall covering many places is expected on Tuesday and Wednesday. Light rains covering few areas is likely on Thursday, Saturday and Monday
- **Nights:** Partly cloudy conditions are expected during the forecast period.
- Maximum temperature range likely to be 28-30°C whereas minimum temperatures range likely to be 14°-17°C during the forecast period (Page 3).

### Advice to farmers from Ministry of Agriculture:

- Consult your local agricultural extension officer for advice on how to plan farming activities in the light of this forecast

### SMS VERSION OF WEEKLY FORECAST

Vihiga Weekly 2<sup>nd</sup> – 8<sup>th</sup> Sep 2025. Fri, Sun mo rain pm Few. Tue, Wed mo rain pm Many. Thu, Sat, Mon li rain pm Few

### For further information, please contact:

County Director of Meteorology: Godfrey Omusonga  
Mobile: 0722581142  
Email: [omusongagodfrey@yahoo.com](mailto:omusongagodfrey@yahoo.com)

# FORECASTED AVERAGE MAXIMUM TEMP FOR 2ND TO 8TH SEPT 2025

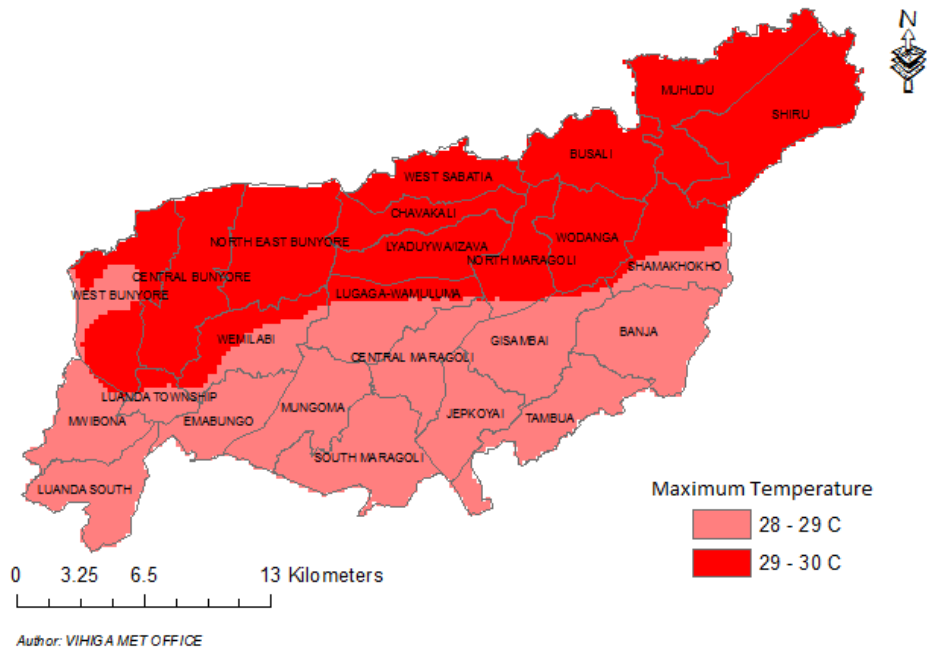


Figure 2: Average Max Temperature for 2<sup>nd</sup> – 8<sup>th</sup> Sep 2025

# FORECASTED AVERAGE MINIMUM TEMP FOR 2ND TO 8TH SEPT 2025

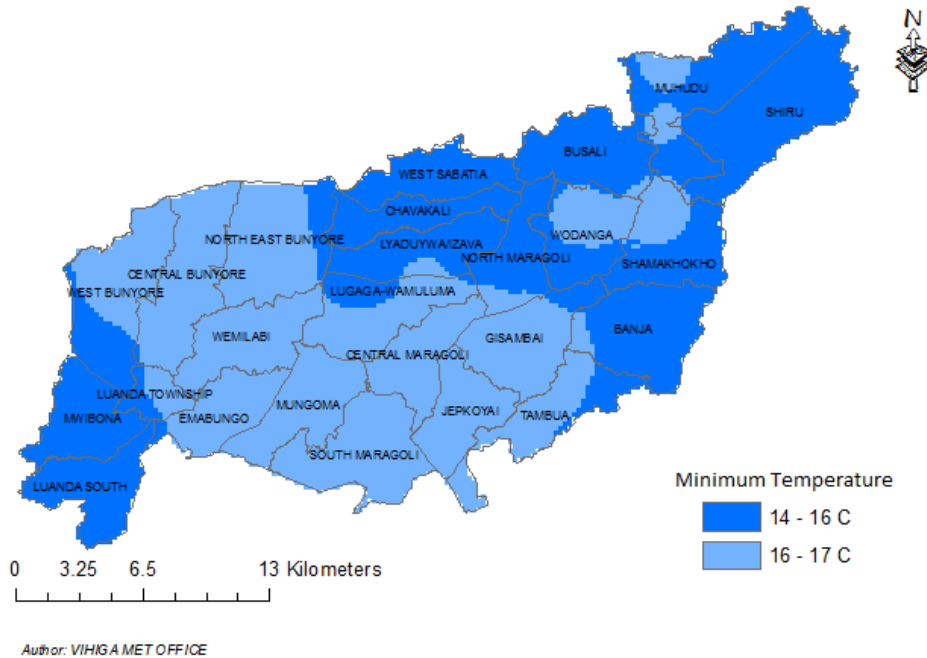


Figure 3: Average Min Temperature for 2<sup>nd</sup>- 8<sup>th</sup> Sep 2025