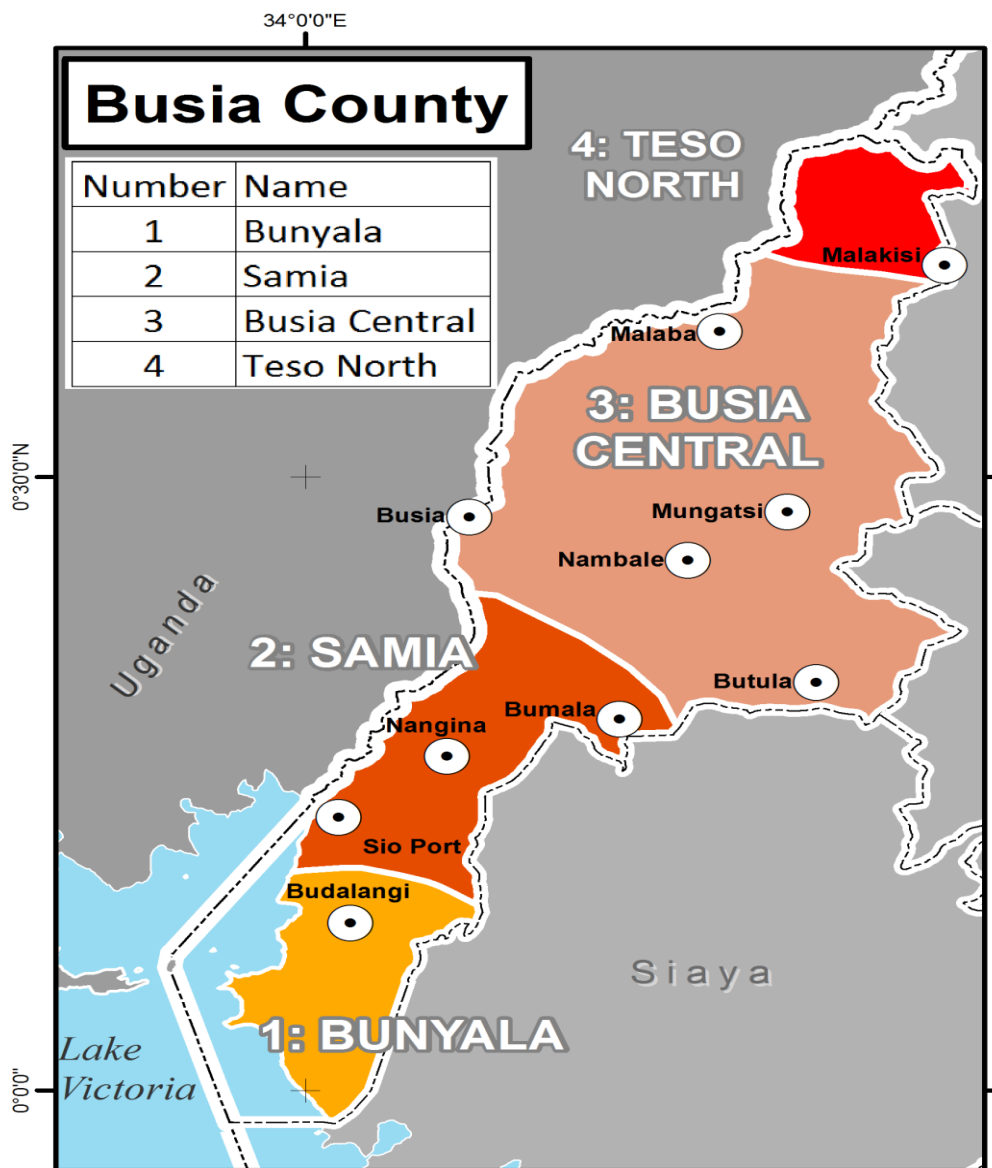




**REPUBLIC OF KENYA**  
**MINISTRY OF ENVIRONMENT, CLIMATE CHANGE AND FORESTRY**  
**KENYA METEOROLOGICAL DEPARTMENT**

**BUSIA COUNTY WEEKLY WEATHER FORECAST**


































**Period of forecast: Tuesday 2<sup>nd</sup> September 2025 to Monday 8<sup>th</sup> September 2025**  
**Date of issue: Monday 1<sup>st</sup> September 2025**




**Summary**

There is one out of seven chances of morning rains to occur over few places. Afternoon showers, lightning and occasional strong wind are likely to occur over few places, occasionally spreading to several places. Night showers are likely to occur over few places.




































Expect afternoon highs of 27°C to 29°C and 6am to 7am lows of 18°C to 20°C.




**Table 1: Climatic zones: 1, 2 (Bunyala and Samia)**

	Tuesday	Wednesday	Thursday	Friday	Saturday	Sunday	Monday
<b>Morning</b> (Sunrise to Noon)	 Sunny intervals	 Sunny intervals	 Sunny intervals	 Sunny intervals	 Sunny intervals	 Sunny intervals	 Sunny intervals
<b>Afternoon</b> (Noon to Sunset)	 Cloudy	 Cloudy	 Cloudy	 Moderate rain (5-20mm)	 Light rain (< 5mm)	 Cloudy	 Moderate rain (5-20mm)
<b>Night</b> (Sunset to Sunrise)	 Partly cloudy	 Partly cloudy	 Partly cloudy	 Light rain (< 5mm)	 Partly cloudy	 Partly cloudy	 Partly cloudy
<b>Areal distribution of rainfall</b>				 Several Places	 Several Places		 Several Places
<b>Maximum temperature</b>	28C	29C	28C	28C	29C	28C	28C
<b>Minimum temperature</b>	19C	20C	19C	19C	20C	19C	19C
<b>Hazards</b>	 Thunderstorm	 Thunderstorm	 Thunderstorm	 Thunderstorm	 Thunderstorm	 Thunderstorm	 Thunderstorm

Key to rainfall space distribution symbols:  rain is likely to fall in **few places** (less than 33%, 0% inclusive),  rain is likely to fall in **many/several places** (33-67%),  rain is likely to fall in **most places** (more than 67%).

**Table 2: Climatic zones: 3, 4 (Busia Central and North of Teso North)**

	Tuesday	Wednesday	Thursday	Friday	Saturday	Sunday	Monday
<b>Morning</b> (Sunrise to Noon)	 Sunny intervals	 Sunny intervals	 Sunny intervals	 Sunny intervals	 Sunny intervals	 Sunny intervals	 Sunny intervals
<b>Afternoon</b> (Noon to Sunset)	 Moderate rain (5-20mm)	 Light rain (< 5mm)	 Moderate rain (5-20mm)	 Moderate rain (5-20mm)	 Light rain (< 5mm)	 Moderate rain (5-20mm)	 Moderate rain (5-20mm)
<b>Night</b> (Sunset to Sunrise)	 Light rain (< 5mm)	 Light rain (< 5mm)	 Partly cloudy	 Light rain (< 5mm)	 Light rain (< 5mm)	 Light rain (< 5mm)	 Partly cloudy
<b>Areal distribution of rainfall</b>	 Several Places	 Few Places	 Several Places	 Several Places	 Several Places	 Several Places	 Several Places
<b>Maximum temperature</b>	28C	27C	28C	28C	29C	28C	27C
<b>Minimum temperature</b>	18C	19C	19C	18C	18C	19C	18C
<b>Hazards</b>	 Thunderstorm	 Thunderstorm	 Thunderstorm	 Thunderstorm	 Thunderstorm	 Thunderstorm	 Thunderstorm

Key to rainfall space distribution symbols:  rain is likely to fall in **few places** (less than 33%, 0% inclusive),  rain is likely to fall in **many/several places** (33-67%),  rain is likely to fall in **most places** (more than 67%).

### **Commentary of County Weather Forecaster:**

- Carry out agricultural activities in consultation with agriculture extension officers.
- Bring all your domestic livestock under cover (in a shed) and take shelter in a house with your family to stay safe from lightning strikes, hailstones, strong wind and cold rain water.
- Wear rubber-soled shoes or gumboots to stay safe from lightning. Rubber is a good insulator. Electricity cannot pass through it easily.
- Do not shelter under trees when it is raining or when you see lightning. Trees rise high above ground level and attract lightning. Trees have water in their leaves and are good conductors of cloud to ground electricity.
- Harvest rain water and store it safely for future use.

### **For further information, please contact:**

County Director of Meteorology: Benjamin Bahati

Mobile: +254 722 225 268

Email: [benbahati2005@gmail.com](mailto:benbahati2005@gmail.com)