



REPUBLIC OF KENYA
MINISTRY OF ENVIRONMENT AND FORESTRY
KENYA METEOROLOGICAL DEPARTMENT
SIAYA COUNTY
WEEKLY WEATHER FORECAST

SIAYA COUNTY CLIMATOLOGICAL MAP

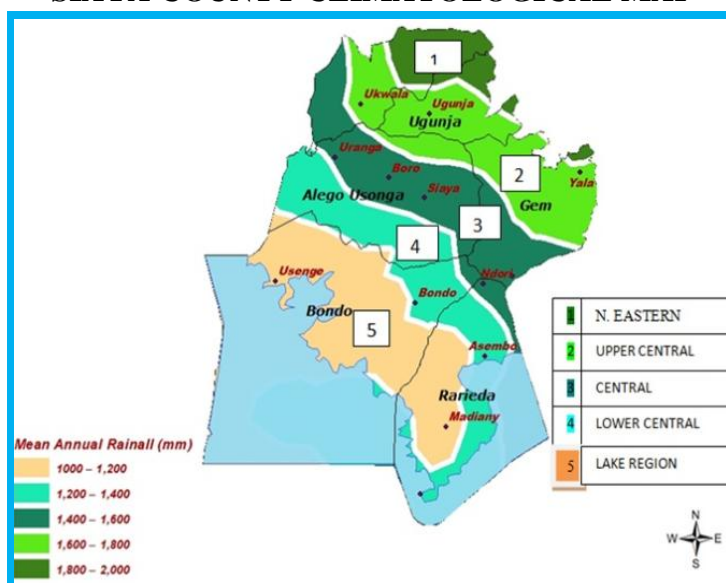


Figure 1; Siaya County Long Term Mean rainfall (Climatological) Map

SIAYA COUNTY FORECASTED CUMMULATIVE WEEKLY RAINFALL

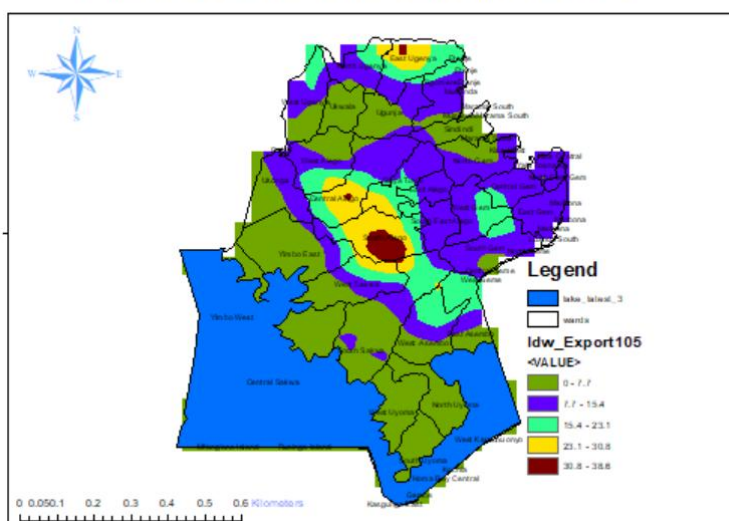


Figure 2: Forecasted cumulative weekly rainfall from 16th to 22nd September 2025






























Figure 2 above shows the map for forecasted cumulative weekly rainfall ranging from 0.0mm to 38.6mm. Some parts of Central and Southern Alego are likely to experience between 30.8mm and 38.6mm of rainfall.


Period of forecast: Tuesday 16th to Monday 22nd September 2025
Date of issue: Monday 15th September 2025

Summary of The Forecast

Regions 1, 2, 3, 4 and 5, morning sunny/sunny interval conditions likely throughout the forecast period. Regions; 1, 2 and 3, afternoon/night showers associated with lightning and thunderstorms over few places likely throughout the forecast period except on Friday, Saturday and Sunday. Regions; 4 and 5, afternoon/night showers associated with lightning and thunderstorms over many places likely on Tuesday, Wednesday and Monday. Temperatures of between 29°C and 25°C during the day and between 20°C and 18°C during the night likely. Moderate winds more so over Lake Victoria likely throughout the forecast period

Table 1: Climatic zones; 1, 2 & 3: Yala, Wagai, Konya, Ugenya, Ugunja, Ukwala, Sigomere, Siaya, Boro, Uranga, Kadenge, Ting wangi, Kogelo, Nyadorera

	Tuesday 16/09/25)	Wednesday (17/09/25)	Thursday (18/09/25)	Friday (19/09/25)	Saturday (20/09/25)	Sunday (21/09/25)	Monday 22/09/25)
Morning	 Sunny intervals	 Sunny intervals	 Sunny intervals	 Sunny intervals	 Sunny intervals	 Sunny	 Sunny intervals
Afternoon	 Moderate rain	 Moderate rain	 Moderate rain	 Sunny intervals	 Sunny intervals	 Sunny	 Moderate rain
Night	 Partly Cloudy	 Moderate rain	 Partly Cloudy	 Partly Cloudy	 Partly Cloudy	 Partly Cloudy	 Moderate rain
Rainfall distribution							
Maximum temperature	27°C	27°C	26°C	28°C	29°C	28°C	28°C
Minimum temperature	18°C	18°C	18°C	19°C	18°C	18°C	19°C
Hazards	 AMBER	 AMBER	 AMBER				 AMBER

Key to rainfall distribution symbols:  rain is likely to fall in few places (less than 33%),  rain is likely to fall in many places (33-67%),  rain is likely to fall in most places (more than 67%)

Hazard Symbols

Green – No hazard warnings in force.

Amber - Potentially dangerous weather is expected. **Be prepared.**

Red – Dangerous and potentially life threatening weather conditions are expected. **Take immediate and appropriate action to ensure your safety.**

Commentary of county weather forecaster:

- ✓ Morning sunny/sunny interval conditions likely throughout the forecast period
- ✓ Afternoon/Night showers associated with lightning and thunderstorms over few places likely throughout the forecast period except on Friday, Saturday and Sunday




























Advice to farmers from Ministry of Agriculture




- Planting of vegetables
- Planting of other crops when and where soil moisture is sufficient
- Planting of fodder
- Spraying of animals against pests
- Report anything unusual to the agriculture or veterinary/livestock experts

Health Advisories (*courtesy of One Health Program*)

- Safe drinking water; Ensure your water source is safe
- Mosquito protection; Ensure you sleep under mosquito net or use repellent
- Proper hygiene; Maintain good personal hygiene i.e use of toilet and proper washing of hands with clean water.
- Secure valuables and drugs; Safeguard important documents and drugs
- Stay informed; Stay updated on weather forecast and follow official advisories for real time information

Table 2: Climatic zones; 4 & 5: Bondo, Ajigo, Nyamonye, Usenge, Gobei, Maranda, Kango, Akala, Ndori, Aram, Madiany, Nyilima, Mayiera, Oyude

	Tuesday 16/09/25	Wednesday (17/08/25)	Thursday (18/08/25)	Friday (19/08/25)	Saturday (20/08/25)	Sunday (21/08/25)	Monday 22/09/25)
Morning	 Sunny intervals	 Sunny intervals	 Sunny intervals	 Sunny intervals	 Sunny intervals	 Sunny	 Sunny intervals
Afternoon	 Sunny intervals	 Sunny intervals	 Sunny intervals	 Sunny intervals	 Sunny	 Sunny	 Sunny intervals
Night	 Moderate rain	 Moderate rain	 Partly Cloudy	 Partly Cloudy	 Partly Cloudy	 Partly Cloudy	 Moderate rain
Rainfall distribution							
Maximum temperature	27°C	26°C	25°C	28°C	28°C	27°C	27°C
Minimum temperature	19°C	20°C	20°C	19°C	19°C	19°C	20°C
Hazards	 AMBER	 AMBER					 AMBER

Key to rainfall distribution symbols:  rain is likely to fall in few places (less than 33%),  rain is likely to fall in many places (33-67%),  rain is likely to fall in most places (more than 67%)

Hazard Symbols

Green – No hazard warnings in force.

Amber - Potentially dangerous weather is expected. **Be prepared.**

Red – Dangerous and potentially life threatening weather conditions are expected. **Take immediate and appropriate action to ensure your safety.**

Commentary of county weather forecaster:

- ✓ Morning sunny/sunny interval conditions likely throughout the forecast period
- ✓ Afternoon Showers associated with lightning and thunderstorms over many places likely on Tuesday, Wednesday and Monday

Advice to farmers from Ministry of Agriculture

- Planting of vegetables by watering
- Planting of other crops when and where soil moisture is sufficient
- Planting of fodder by watering
- Spraying of animals against pests
- Report anything unusual to the agriculture or veterinary/livestock experts

Health Advisories (*courtesy of One Health Program*)

- Safe drinking water; Ensure your water source is safe
- Mosquito protection; Ensure you sleep under mosquito net or use repellent
- Proper hygiene; Maintain good personal hygiene i.e use of toilet and proper washing of hands with clean water.
- Secure valuables and drugs; Safeguard important documents and drugs
- Stay informed; Stay updated on weather forecast and follow official advisories for real time information

For further information, please contact:

County Director of Meteorology: Domnick Arodi

Mobile : :0713817279

Email: arodioginga@yahoo.com or cdmsiaya@meteo.go.ke

You can find more information about the climate and weather in Kenya on the KMD website <http://www.meteo.go.ke/>