



REPUBLIC OF KENYA
MINISTRY OF ENVIRONMENT, CLIMATE CHANGE & FORESTRY
KENYA METEOROLOGICAL DEPARTMENT

Migori County Meteorological Office,
P. O. Box 398-40400, Suna-Migori, Kenya,
Telephone: 0772 041 824, 0721 266 615
E-mail: cdmmigori@meteo.go.ke ; migoricdms@gmail.com

Ref: MET/MIG/7/38-52/2025

Date of Issue: 15th September 2025

SEVEN-DAY WEATHER FORECAST VALID 16TH TO 22ND SEPTEMBER 2025

HIGHLIGHTS

Forecast for 16th to 22nd September 2025

- Rainfall is expected over some parts of the county. Parts of Suna East and Suna West Sub-Counties are expected to receive the highest rainfall amount.

Weather Review 8th to 14th September 2025

- Rainfall was recorded over some parts of the county during the review period.
- Kuna-Ng'ope Kamilewa Rainfall station recorded the highest weekly cumulative rainfall total of 92.5mm

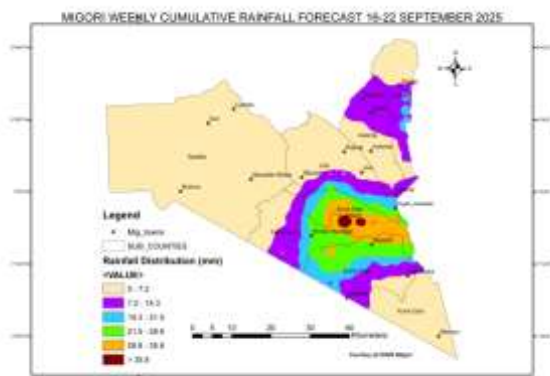
Migori County Climatic Zones



Figure 1: Migori Climatic Zones

No.	Name	Rainfall (mm)
1	Western	954 – 1,258
2	Central	1,258 – 1,562
3	Eastern	1,562 – 1,866

FORECAST FOR 16TH TO 22ND SEPTEMBER 2025



- *Light to moderate rainfall is expected over Suna East, Suna West and Kuria West Sub Counties as shown in Figure 2.*

The day-time and night time temperatures during the period are as shown in Figure 3 and 4.

Figure 2: 7day cumulative rainfall forecast valid 16-22 September 2025

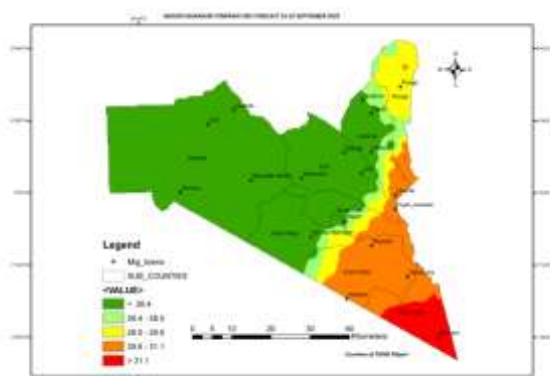


Figure 3: Maximum Temperature forecast 16-22 September 2025

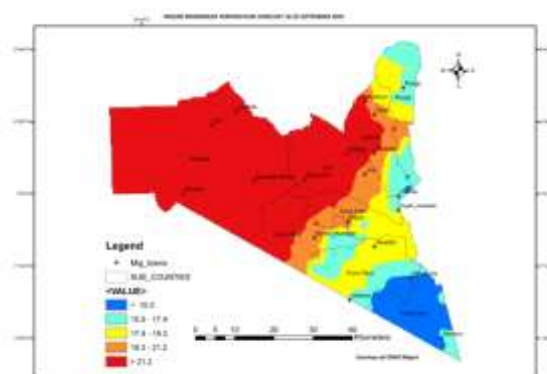
































Figure 4: Minimum Temperature Forecast 16-22 September 2025

Table 1&2 below show detailed climatic zones forecasts

Table 1: CENTRAL 2 and EASTERN 3 Climatic zones (Rongo Sub County, Awendo Sub County, Upper parts of Uriri County, Suna East, upper parts of Suna West, Kuria East, Kuria West)




























	Tuesday 16/9/25	Wednesday 17/9/25	Thursday 18/9/25	Friday 19/9/25	Saturday 20/9/25	Sunday 21/9/25	Monday 22/9/25
Morning	 Partly Cloudy/light rains	 Sunny interval	 Sunny interval	 Sunny interval	 Sunny interval	 Sunny interval	 Sunny interval
Afternoon	 Moderate showers and thunderstorms	 Light showers	 Light showers	 Light showers	 Sunny interval	 Light showers	 Light showers
Night	 Partly Cloudy	 Partly Cloudy	 Partly Cloudy	 Partly Cloudy	 Partly Cloudy	 Partly Cloudy	 Partly Cloudy
Rainfall distribution	 Several places	 Few places	 Few places	 Few places		 Few places	 Few places
Maximum temperature	27-28°C	28-30°C	26-29°C	29-31°C	30-32°C	29-31°C	29-32°C
Minimum temperature	15-17°C	15-17°C	15-18°C	15-17°C	15-18°C	14-17°C	15-17°C
Hazards	Amber Thunderstorms & lightning expected	Green – No weather-related hazards are expected	Green – No weather-related hazards are expected	Green – No weather-related hazards are expected		Green – No weather-related hazards are expected	Green – No weather-related hazards are expected



Key to rainfall distribution symbols:  rain likely to fall in **few places** (less than 33%),  rain likely to fall in many places (33% -67%),  rain likely to fall in most places (more than 67%) **Green** – No weather-related hazards are expected, **Amber** Thunderstorms & lightning

Commentary of County Weather forecaster:

- Sunny intervals are expected in the morning though occasional cloudy/light rains may occur over a few places. Afternoon showers and thunderstorms are expected over few places, occasionally spreading to several places. Night showers are expected to be partly cloudy though showers may occur over few places.
- Daytime temperatures are expected to range from 26°C to 32°C and night time temperatures to range from 15°C to 18°C.

Table 2: Western 1: Climatic zone (Nyatike sub County, Lower parts of Suna West, Lower parts of Uriri)

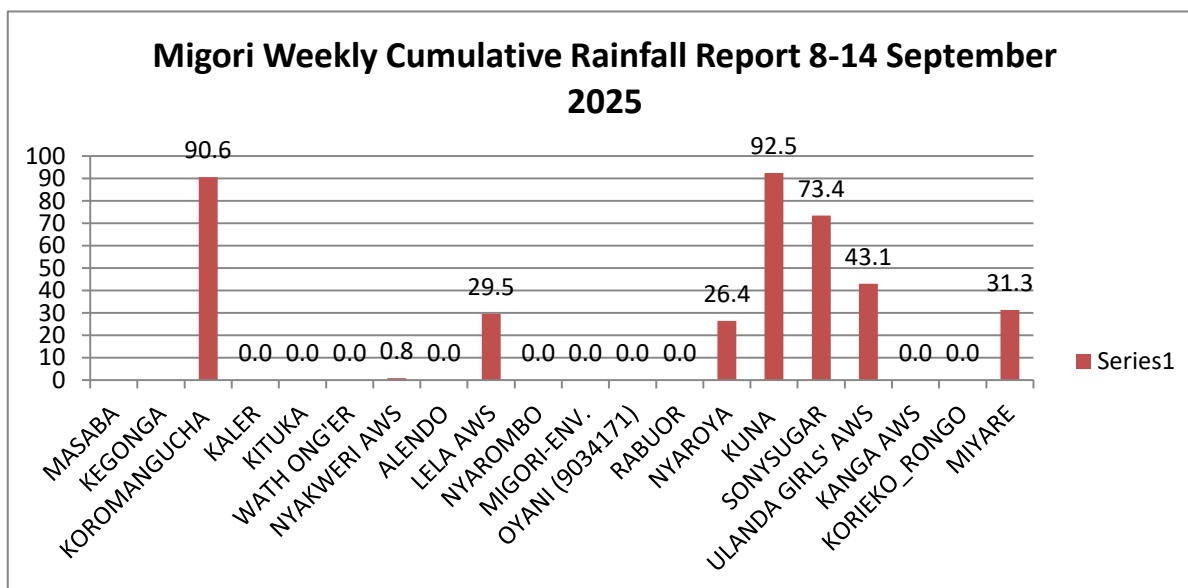
	Tuesday 16/9/25	Wednesday 17/9/25	Thursday 18/9/25	Friday 19/9/25	Saturday 20/9/25	Sunday 21/9/25	Monday 22/9/25
Morning	 Partly Cloudy/light rains	 Sunny interval	 Sunny interval	 Sunny interval	 Sunny interval	 Sunny interval	 Sunny interval
Afternoon	 Moderate showers and thunderstorms	 Light showers	 Light showers	 Light showers	 Sunny interval	 Sunny interval	 Light showers
Night	 Partly Cloudy	 Partly Cloudy	 Partly Cloudy	 Partly Cloudy	 Partly Cloudy	 Partly Cloudy	 Partly Cloudy
Rainfall distribution	 Several places	 Few places	 Few places	 Few places		 Few places	 Few places
Maximum temperature	25-27°C	25-28°C	25-28°C	27-30°C	29-32°C	27-29°C	27-31°C
Minimum temperature	16-20°C	16-20°C	17-21°C	16-21°C	16-21°C	16-20°C	16-21°C
Hazards	Amber Thunderstorms & lightning expected	Green – No weather-related hazards are expected	Green – No weather-related hazards are expected	Green – No weather-related hazards are expected		Green – No weather-related hazards are expected	Green – No weather-related hazards are expected

Key to rainfall distribution symbols:  rain likely to fall in **few places** (less than 33%),  rain likely to fall in many places (33% -67%),  rain likely to fall in most places (more than 67%) **Green** – No weather-related hazards are expected, **Amber** Thunderstorms & lightning

Commentary of County Weather forecaster:

- Sunny intervals are expected in the morning though occasional cloudy/light rains may occur over a few places. Afternoon showers and thunderstorms are expected over few places, occasionally spreading to several places. Night showers are expected to be partly cloudy though showers may occur over few places.
- Daytime temperatures are expected to range from 25°C to 32°C and night time temperatures to range from 16°C to 21°C.

Weather Review for 8th to 14th September 2025



- Rainfall was recorded over some parts of the county.
- Kuna-Ng'ope kamilewa Rainfall station recorded the highest rainfall amount of 92.5mm while Koromangucha (90.6mm) recorded the highest rainfall within 24-hour period of 55.2mm on 11th September 2025. Other stations that recorded significant rainfall are Sony Sugar (73.4mm); Ulanda AWS (43.1mm), Miyare (31.3mm); Lela AWS (29.5mm); Nyaroya (26.4mm), while the rest of the stations recorded less than 20mm.

Advice to farmers from Department of Agriculture:

- Consult your local agricultural extension officer for advice on how to plan farming activities in the light of this forecast

KEY OF SCIENTIFIC TERMS

24-hour rainfall categories		Rainfall coverage	
Range	Category	Term	Meaning
<5mm	Light	Most places	Between 66% and 100%
5-20mm	Moderate	Several places	Between 33% and 66%
20-50mm	Heavy	Few places	Less than 33%

ASTRONOMY

SUN	RISE	SET
Actual Time	6:35 AM	6:42 PM
Civil Twilight	6:14 AM	7:02 PM
Nautical Twilight	5:50 AM	7:26 PM
Length of Visible Light	12 h 47 m	
Length of Day	12 h 6 m	

For further information, please contact:

County Director of Meteorological Services ...**Naphtali Odhoch**.....

Mobile:**0721266615**.....

Email:**cdmmigori@meteo.go.ke; migoricdms@gmail.com**.....

NB: This forecast should be used in conjunction with the daily (24-hour) forecast issued by this Department.

You can also find more information about the climate and weather in Kenya on the KMD website
<http://www.meteo.go.ke>