

























REPUBLIC OF KENYA
MINISTRY OF ENVIRONMENT, CLIMATE
CHANGE AND FORESTRY
KENYA METEOROLOGICAL DEPARTMENT
Embu County Meteorological Services Office,
P. O. Box 171-60100,
Embu, Kenya,
E-mail: cdmembu@meteo.go.ke

WEATHER FORECAST FOR THE NEXT 7 DAYS PERIOD VALID 23RD TO 29TH SEPTEMBER 2025
DATE ISSUED: 22TH SEPTEMBER 2025






















GENERAL OUTLOOK OF THE WEEKLY WEATHER FORECAST:

- **Cloudy morning breaking into sunny intervals the rest of the day. Nights are likely to be partly cloudy.**

MANYATTA & RUNYENJES SUBCOUNTIES

| | Tuesday 23/9/2025 | Wednesday 24/9/2025 | Thursday 25/9/2025 | Friday 26/9/2025 | Saturday 27/9/2025 | Sunday 28/9/2025 | Monday 29/9/2025 |
|------------------------------|---|---|---|---|--|---|---|
| Morning |  Sunny intervals |  Cloudy |  Sunny intervals |  Sunny intervals |  Sunny intervals |  Mainly sunny |  Mainly sunny |
| Afternoon |  Cloudy |  Cloudy |  Cloudy |  Cloudy |  Sunny intervals |  Sunny intervals |  Mainly sunny |
| Night |  Moderate rains |  Cloudy |  Partly Cloudy |  Partly Cloudy |  Cloudy |  Mainly clear sky |  Mainly clear sky |
| Rainfall distribution |  | | | | | | |
| Maximum temperature | 24°C | 24°C | 26°C | 25°C | 26°C | 26°C | 27°C |
| Minimum temperature | 14°C | 13°C | 13°C | 14°C | 14°C | 13°C | 14°C |
| Hazards | No significant hazard | No significant hazard | No significant hazard | No significant hazard | No significant hazard | No significant hazard | No significant hazard |



MBEERE NORTH & MBEERE SOUTH SUBCOUNTIES

| | Tuesday 23/9/2025 | Wednesday 24/9/2025 | Thursday 25/9/2025 | Friday 26/9/2025 | Saturday 27/9/2025 | Sunday 28/9/2025 | Monday 29/9/2025 |
|------------------------------|--|--|--|---|---|---|---|
| Morning |  Sunny intervals |  Cloudy |  Sunny intervals |  Sunny intervals |  Mainly sunny |  Sunny intervals |  Mainly sunny |
| Afternoon |  Cloudy |  Sunny intervals |  Sunny intervals |  Cloudy |  Mainly sunny |  Sunny intervals |  Mainly sunny |
| Night |  Cloudy |  Cloudy |  Partly Cloudy |  Mainly clear sky |  Cloudy |  Mainly clear sky |  Mainly clear sky |
| Rainfall distribution | | | | | | | |
| Maximum temperature | 30°C | 30°C | 32°C | 31°C | 32°C | 32°C | 32°C |
| Minimum temperature | 17°C | 17°C | 17°C | 18°C | 19°C | 18°C | 18°C |
| Hazards | No significant hazard | No significant hazard | No significant hazard | No significant hazard | No significant hazard | No significant hazard | No significant hazard |

Key

Rainfall distribution symbols:

Rain is likely to fall in few places (less than 33%),  rain is likely to fall in many places,

(33-67%)  rain is likely to fall in most places (more than 67%) 

| Rainfall categories | |
|----------------------------|-----------------|
| Range | Category |
| <5 mm | Light |
| 5 - 20mm | Moderate |
| 20 - 50mm | Heavy |
| >50mm | Very heavy |


Commentary of county weather forecaster:

County Meteorological Office:

Email: cdmembu@meteo.go.ke

N.B: This forecast should be used in conjunction with the daily (24-hour) forecast issued by this department. For more information about the climate and weather in Kenya visit KMD website at <http://www.meteo.go.ke/>

Peter N. Wambugu



County Director of Meteorological Services, Kirinyaga & Embu