

























**REPUBLIC OF KENYA**  
**MINISTRY OF ENVIRONMENT, CLIMATE**  
**CHANGE AND FORESTRY**  
**KENYA METEOROLOGICAL DEPARTMENT**  
**Kirinyaga County Meteorological Services Office,**  
**P. O. Box 533 10300,**  
**Kerugoya, Kenya,**  
**E-mail: cdmkirinyaga@meteo.go.ke**

**WEATHER FORECAST FOR THE NEXT 7 DAYS PERIOD VALID 23<sup>RD</sup> TO 29<sup>TH</sup> SEPTEMBER 2025**  
**DATE ISSUED: 22<sup>ND</sup> SEPTEMBER 2025**






















**GENERAL OUTLOOK OF THE WEEKLY WEATHER FORECAST:**

- **Cloudy morning breaking into sunny intervals the rest of the day. Nights are likely to be partly cloudy.**

**NDIA, KIRINYAGA CENTRAL & GICHUGU SUBCOUNTIES**

	<b>Tuesday 23/9/2025</b>	<b>Wednesday 24/9/2025</b>	<b>Thursday 25/9/2025</b>	<b>Friday 26/9/2025</b>	<b>Saturday 27/9/2025</b>	<b>Sunday 28/9/2025</b>	<b>Monday 29/9/2025</b>
<b>Morning</b>	 Sunny intervals	 Cloudy	 Sunny intervals	 Mainly sunny	 Sunny intervals	 Mainly sunny	 Mainly sunny
<b>Afternoon</b>	 Cloudy	 Cloudy	 Sunny intervals	 Sunny intervals	 Sunny intervals	 Sunny intervals	 Sunny intervals
<b>Night</b>	 Moderate rains	 Cloudy	 Partly Cloudy	 Partly Cloudy	 Partly Cloudy	 Mainly clear sky	 Partly Cloudy
<b>Rainfall distribution</b>							
<b>Maximum temperature</b>	24°C	23°C	25°C	25°C	25°C	25°C	26°C
<b>Minimum temperature</b>	15°C	13°C	13°C	13°C	13°C	13°C	13°C
<b>Hazards</b>	No significant hazard	No significant hazard	No significant hazard	No significant hazard	No significant hazard	No significant hazard	No significant hazard



## MWEA EAST & MWEA WEST SUBCOUNTIES

	<b>Tuesday</b> 23/9/2025	<b>Wednesday</b> 24/9/2025	<b>Thursday</b> 25/9/2025	<b>Friday</b> 26/9/2025	<b>Saturday</b> 27/9/2025	<b>Sunday</b> 28/9/2025	<b>Monday</b> 29/9/2025
<b>Morning</b>	 Sunny intervals	 Cloudy	 Sunny intervals	 Sunny intervals	 Sunny intervals	 Mainly sunny	 Sunny intervals
<b>Afternoon</b>	 Cloudy	 Cloudy	 Sunny intervals	 Mainly sunny	 Mainly sunny	 Sunny intervals	 Sunny intervals
<b>Night</b>	 Cloudy	 Partly Cloudy	 Partly Cloudy	 Partly Cloudy	 Cloudy	 Mainly clear sky	 Mainly clear sky
<b>Rainfall distribution</b>							
<b>Maximum temperature</b>	28°C	28°C	29°C	29°C	30°C	29°C	30°C
<b>Minimum temperature</b>	16°C	16°C	15°C	16°C	17°C	15°C	16°C
<b>Hazards</b>	No significant hazard	No significant hazard	No significant hazard	No significant hazard	No significant hazard	No significant hazard	No significant hazard

### Key

**Rainfall distribution symbols:**

Rain is likely to fall in few places (less than 33%),  rain is likely to fall in many places,

(33-67%)  rain is likely to fall in most places (more than 67%) 

<b>Rainfall categories</b>	
<b>Range</b>	<b>Category</b>
<5 mm	Light
5 - 20mm	Moderate
20 - 50mm	Heavy
>50mm	Very heavy


**Commentary of county weather forecaster:**

County Meteorological Office:

Email: [cdmkirinyaga@meteo.go.ke.com](mailto:cdmkirinyaga@meteo.go.ke.com)

**N.B:** This forecast should be used in conjunction with the daily (24-hour) forecast issued by this department. For more information about the climate and weather in Kenya visit KMD website at <http://www.meteo.go.ke/>

Peter N. Wambugu



**County Director of Meteorological Services, Kirinyaga & Embu**