



REPUBLIC OF KENYA
MINISTRY OF ENVIRONMENT, CLIMATE CHANGE AND FORESTRY
KENYA METEOROLOGICAL DEPARTMENT
BARINGO COUNTY

REF: MET15/25/9 (40)

WEEKLY RAINFALL FORECAST

Period of forecast: Tuesday 23rd to Monday 29th September 2025

Date of issue: Monday 22nd September 2025

Summary

- Rainfall is expected to continue with decreased spread and intensity in some places in the county as indicated in the spatial map below (fig.1).

SPATIAL DISTRIBUTION

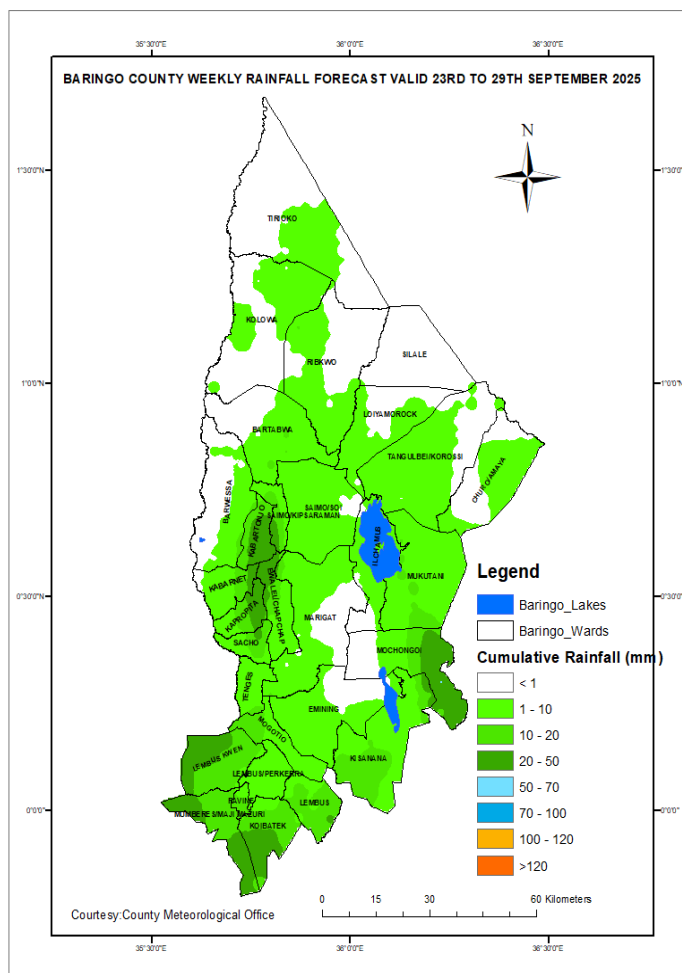























Fig 1. Forecasted cumulative rainfall amounts (mm)


























The tables of climatic zones below give detailed spatial (space) and temporal (time) distributions.

Table 1: Climatic zones 1 and 2 – Northern and North Eastern Region:

Tiaty/ Parts of Baringo North/ Baringo South

	Tuesday 23/09/2025	Wednesday 24/09/2025	Thursday 25/09/2025	Friday 26/09/2025	Saturday 27/09/2025	Sunday 28/09/2025	Monday 15 29/09/2025
Morning	 Sunny intervals	 Sunny intervals	 Sunny intervals	 Sunny intervals	 Sunny intervals	 Sunny intervals	 Sunny intervals
Afternoon / Evening	 Sunny intervals	 Sunny intervals	 Sunny intervals	 Light Rains	 Sunny intervals	 Light Rains	 Sunny intervals
Night	 Partly cloudy	 Partly cloudy	 Partly cloudy	 Partly cloudy	 Light Rains	 Partly cloudy	 Light Rains

**Table 2: Climatic zones 3and 4 –Central and Southern Region:
Parts of Baringo North/Baringo Central / Eldama Ravine/ Mogotio**

	Tuesday 23/09/2025	Wednesday 24/09/2025	Thursday 25/09/2025	Friday 26/09/2025	Saturday 27/09/2025	Sunday 28/09/2025	Monday 29/09/2025
Morning	 Sunny intervals	 Sunny interval s	 Sunny intervals	 Sunny intervals	 Sunny intervals	 Sunny intervals	 Sunny intervals
Afternoon / Evening	 Sunny intervals	 Sunny intervals	 Sunny intervals	 Light to  Moderate Rains	 Light to  Moderate Rains	 Light to  Moderate Rains	 Light to  Moderate Rains
Night	 Partly cloudy	 Partly cloudy	 Partly cloudy	 Partly cloudy	 Light Rains	 Light Rains	 Partly cloudy

Key to rainfall distribution symbols

Rainfall Categories	
Range	Category
Less than 5 mm	Light
Between 5 – 20 mm	Moderate
Between 20 – 50 mm	Heavy
Greater than 50 mm	Very heavy

For further information, please contact:

County Director of Meteorology: Samuel Mutai Mobile:

0727791866 or 0717826700

Email: cdmbaringo@meteo.go.ke or smutai5@gmail.com



Samuel Mutai
County Director of Meteorological Services
Baringo County