



**REPUBLIC OF KENYA**  
**MINISTRY OF ENVIRONMENT, CLIMATE CHANGE AND FORESTRY**  
**KENYA METEOROLOGICAL DEPARTMENT**

**NANDI COUNTY**

**WEEKLY WEATHER FORECAST**

FORECASTED SEVEN-DAY TOTAL RAINFALL FOR 21<sup>ST</sup> TO 27<sup>TH</sup> 2025

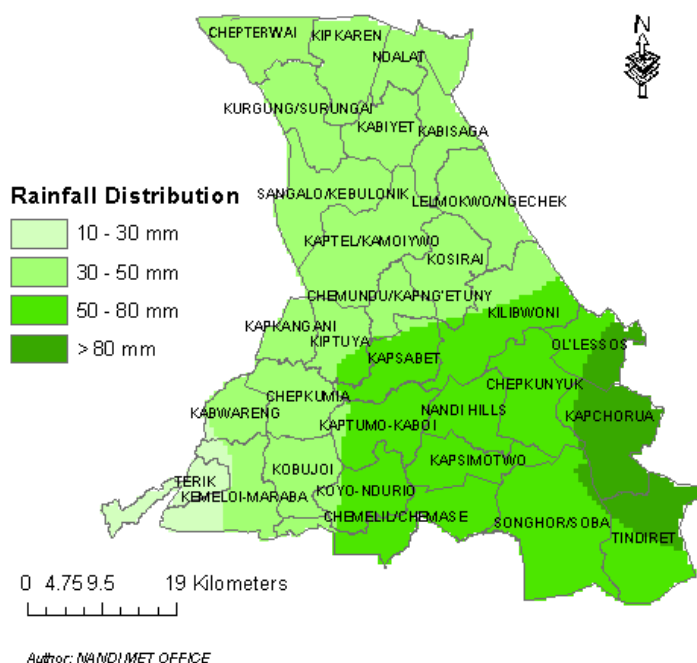


Figure 1: Forecasted Seven-Day total rainfall valid 21<sup>st</sup> to 27<sup>th</sup> Oct 2025



































**Date of issue:** Monday 20<sup>th</sup> Oct 2025




**Period of forecast:** Tuesday 21<sup>st</sup> to Monday 27<sup>th</sup> Oct 2025

**General Outlook/Summary.**

Rainfall is expected over many parts of the county during the forecast period.

**Table 1: Climate zones 1, 2, and 3** (e.g. Kobujoi, Kaptumo, Nandi Hills, Kapsabet, Chepsonoi, Mosoriot, Baraton, Tinderet, Lessos, Kaiboi, Kabiyeet)

	Tuesday 21/10/2025	Wednesday 22/10/2025	Thursday 23/10/2025	Friday 24/10/2025	Saturday 25/10/2025	Sunday 26/10/2025	Monday 27/10/2025
<b>Morning</b>	 Sunny intervals	 Sunny intervals	 Sunny intervals	 Sunny intervals	 Sunny intervals	 Sunny intervals	 Sunny intervals
<b>Afternoon</b>	 Moderate rain 5-20mm	 Moderate rain 5-20mm	 Moderate rain 5-20mm	 Moderate rain 5-20mm	 Moderate rain 5-20mm	 Moderate rain 5-20mm	 Moderate rain 5-20mm
<b>Night</b>	 Partly cloudy	 Partly cloudy	 Partly cloudy	 Partly cloudy	 Partly cloudy	 Partly cloudy	 Partly cloudy
<b>Rainfall distribution</b>	 Few places	 Many places	 Many places	 Many places	 Many places	 Many places	 Many places
<b>Maximum temperature</b>	26°C	26°C	26°C	27°C	27°C	27°C	27°C
<b>Minimum temperature</b>	12°C	14°C	14°C	15°C	14°C	15°C	16°C
<b>Hazards</b>		 thunderstorms	 thunderstorms	 thunderstorms	 thunderstorms	 thunderstorms	 thunderstorms

Key to rainfall distribution symbols:  rain is likely to fall in few places (less than 33%),  rain is likely to fall in many places (33-67%),  rain is likely to fall in most places (more than 67%)

### Commentary of county weather forecaster:

- **Morning sessions:** Mainly sunny intervals to dominate during the forecast period.
- **Afternoon sessions.** Moderate rainfall covering many areas is likely during the forecast period.
- **Nights:** Partly cloudy conditions are expected during the forecast period.
- Maximum temperature range likely to be 25-30°C whereas minimum temperatures range likely to be 12°-18°C during the forecast period.

### Advice to farmers from Ministry of Agriculture:

- Consult your local agricultural extension officer for advice on how to plan farming activities in the light of this forecast

### For further information, please contact:

County Director of Meteorology: Godfrey Omusonga

Mobile: 0722581142

Email: [omusongagodfrey@yahoo.com](mailto:omusongagodfrey@yahoo.com)

**You can find more information about the climate and weather in Kenya on the KMD website <http://www.meteo.go.ke>**