



REPUBLIC OF KENYA
MINISTRY OF ENVIRONMENT, CLIMATE CHANGE & FORESTRY
KENYA METEOROLOGICAL DEPARTMENT

County Director of Meteorological Services (CDMS)—Makueni County

For further info:
Contact: Simon M. Wambua
Email: kmdmakueni@gmail.com

Weekly Weather Forecast for Makueni County

Validity: 4th November 2025 – 10th November 2025

NB: The icon table, attached at the end of the forecast, contains the key and legend for the icons used.

Note:

Dry day <1mm.	Light rains (1-5 mm).	Moderate rains (5-20 mm).	Heavy rains > 20 mm.
-------------------------	------------------------------	----------------------------------	--------------------------------

The forecast format is as follows.

The Date	Night (00-06)	Morning (06-12)	Afternoon (12-18)	Evening (18-00)	Temp. Max/Temp. Low	Rainfall amount (mm)	Wind Speed (m/s)
Sunday xxxx					27° / 17°	0.2 mm	5 m/s

PART I: WEEKLY FORECAST

Weather Highlights: Rainfall

General Overview

- The forecast indicates **variable rainfall** across Makueni County, ranging from **dry conditions (<1 mm)** in some areas to **heavy rainfall (>45 mm)** in others.
- Most areas are expected to receive **light to moderate rains**, while isolated zones will experience **heavy rainfall**.



Subcounty Highlights

1. Mbooni Subcounty

- **Rainfall:** Predominantly **moderate to heavy rains (13–39 mm)**, with some localized zones in the **northwestern part** exceeding 45 mm.
- **Highlight:** This subcounty is expected to receive the **highest rainfall** within the county.

2. Kaiti and Kilome Subcounties

- **Rainfall:** Mostly **moderate rains (6.5–19.5 mm)**.
- **Highlight:** Consistent moderate rainfall suitable for crop growth and water recharge.

3. Makueni Subcounty

- **Rainfall:** Generally **light to moderate rains (1–13 mm)**.
- **Highlight:** Central parts may experience **patchy showers**, with dry intervals.

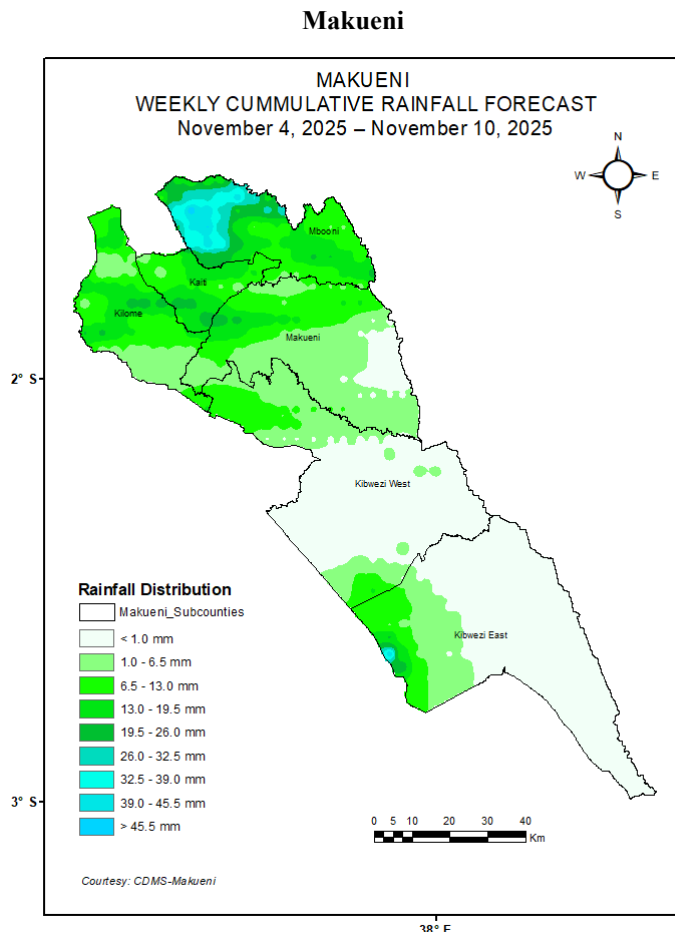
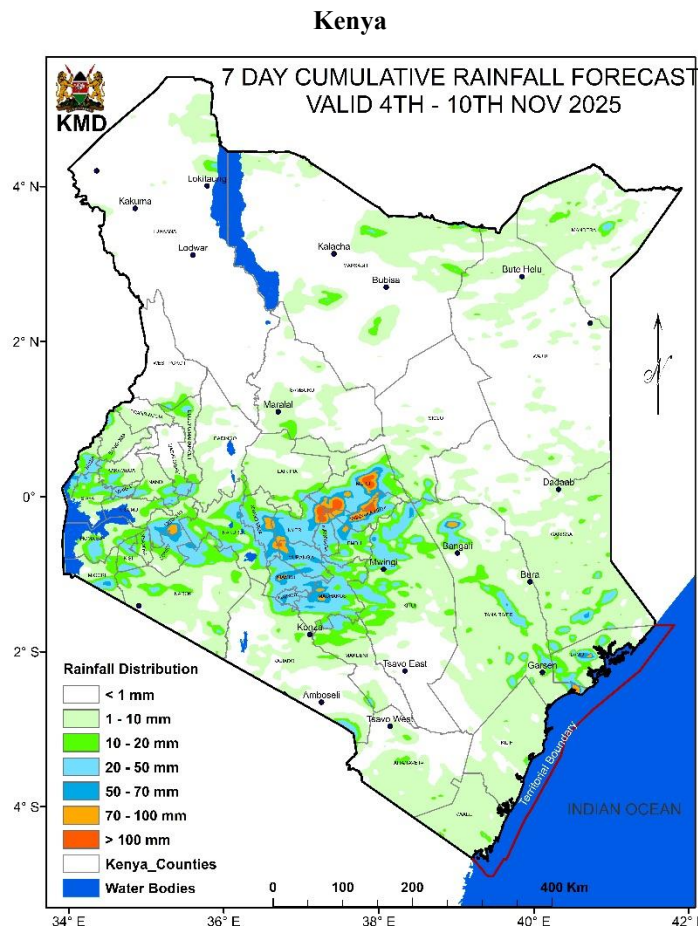
4. Kibwezi West

- **Rainfall:** Predominantly **dry to light rainfall (<6.5 mm)**.
- **Highlight:** **Drier conditions** expected compared to the northern regions.

5. Kibwezi East

- **Rainfall:** Mostly **light to moderate rains (1–19.5 mm)**, with **isolated heavy spots (>26 mm)** in the western border area.
- **Highlight:** Localized heavy downpours may occur near the border with Kibwezi West.

Rainfall Map



Weather Highlights: Temperature

General Overview

- The county will experience **warm to hot daytime temperatures** and **mild to cool nights**, depending on elevation and location.
- **Southern and central areas** are projected to be **hotter**, while **northern and highland areas** (Mbooni, Kaiti) will remain cooler.



Maximum Temperature Highlights

Subcounty	Temperature Range (°C)	Description
Mbooni & Kaiti	21–24°C	Cool to mild daytime conditions due to higher altitude.
Makueni (Central)	24–26°C	Warm daytime temperatures.
Kibwezi West & Kibwezi East	26–>28°C	Hot daytime conditions, especially in the lowlands.
Kilome	23–25°C	Moderate temperatures, relatively comfortable.

- **Hottest areas:** Southern parts of **Kibwezi West** and **Kibwezi East** (>28°C).
- **Cooler areas:** Northern **Mbooni** and parts of **Kaiti** (<22°C).

Minimum Temperature Highlights

Subcounty	Temperature Range (°C)	Description
Mbooni & Kaiti	12–14°C	Cool nights and early mornings.
Makueni (Central)	14–15°C	Mild nighttime temperatures.
Kibwezi West	15–17°C	Warm nights.
Kibwezi East	13–17°C (cooler in uplands, warmer in lowlands)	Varies from mild to warm.
Kilome	13–15°C	Relatively cool nighttime conditions.

- **Cooler nights:** Northern highlands (Mbooni and Kaiti) — temperatures may drop below 13°C.
- **Warmest nights:** Southeastern **Kibwezi East** and **Kibwezi West** — above 16°C.

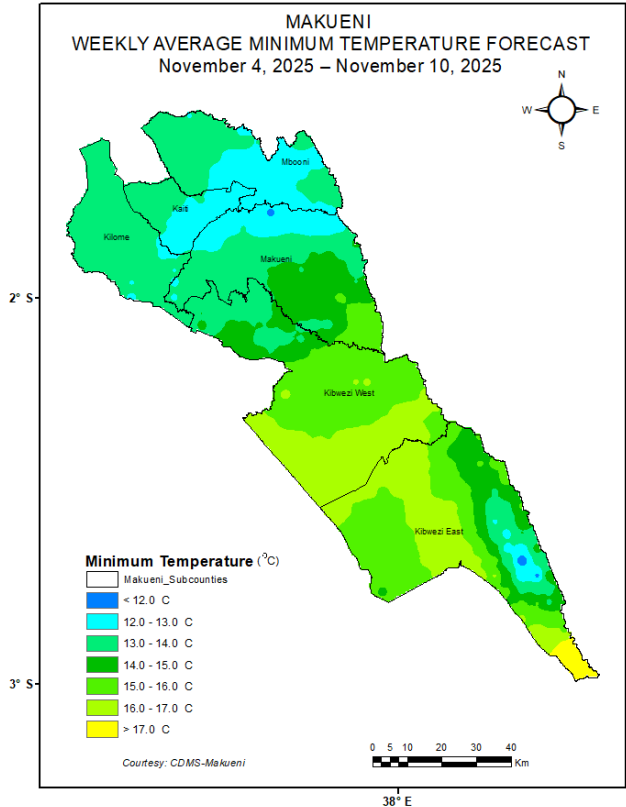
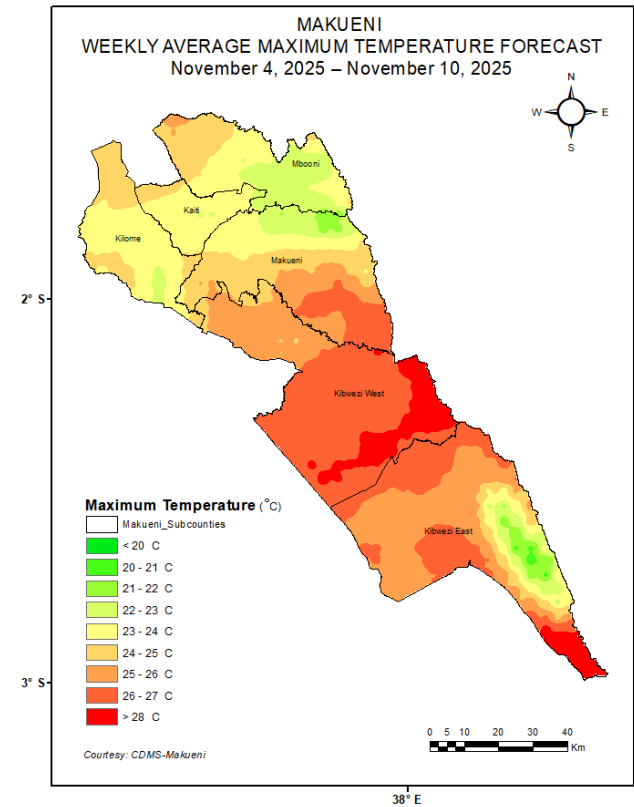
Overall Temperature Summary

- **Daytime:** Generally **warm to hot (24–>28°C)** across much of the county.
- **Nighttime:** **Cool to mild (12–17°C)** depending on altitude.
- **Diurnal temperature range (difference between day and night):**
 - **High (10–15°C)** — significant cooling at night after hot days, especially in the central and southern regions.

Temperature Map





























Maximum Temperature for the week

Minimum Temperature for the week






























SUB COUNTY - MAKUENI





























Kitise/Kithuki *Ward*

The Date	(00-06)	(06-12)	(12-18)	(18-00)	Temp. Max/Min Degree Celsius	Rainfall amount (mm)	Wind Speed (m/s)
Tuesday 4 Nov.					28° / 18°	0.3 mm	4 m/s
Wednesday 5 Nov.					29° / 19°	0.4 mm	3 m/s
Thursday 6 Nov.					30° / 20°	3.2 mm	4 m/s
Friday 7 Nov.					29° / 19°	18 mm	4 m/s
Saturday 8 Nov.					27° / 19°	6.2 mm	5 m/s
Sunday 9 Nov.					26° / 18°	20 mm	3 m/s
Monday 10 Nov.					27° / 19°	3.9 mm	4 m/s



















Mavindini *Ward*

The Date	(00-06)	(06-12)	(12-18)	(18-00)	Temp. Max/Min Degree Celsius	Rainfall amount (mm)	Wind Speed (m/s)
Tuesday 4 Nov.					28° / 17°	0.4 mm	4 m/s
Wednesday 5 Nov.					28° / 19°	0.8 mm	3 m/s
Thursday 6 Nov.					28° / 19°	2.7 mm	4 m/s
Friday 7 Nov.					28° / 19°	7 mm	4 m/s
Saturday 8 Nov.					26° / 18°	16 mm	5 m/s
Sunday 9 Nov.					26° / 18°	13 mm	4 m/s
Monday 10 Nov.					26° / 19°	2.6 mm	4 m/s

Kathonzweni *Ward*

The Date	(00-06)	(06-12)	(12-18)	(18-00)	Temp. Max/Min Degree Celsius	Rainfall amount (mm)	Wind Speed (m/s)
Tuesday 4 Nov.					27° / 17°	0.3 mm	4 m/s
Wednesday 5 Nov.					28° / 19°	0.9 mm	3 m/s
Thursday 6 Nov.					28° / 19°	1.5 mm	4 m/s
Friday 7 Nov.					27° / 19°	3.3 mm	3 m/s
Saturday 8 Nov.					26° / 18°	22 mm	4 m/s
Sunday 9 Nov.					25° / 18°	12 mm	4 m/s
Monday 10 Nov.					26° / 19°	3.9 mm	4 m/s

Muvau/Kikumini *Ward*

The Date	(00-06)	(06-12)	(12-18)	(18-00)	Temp. Max/Min Degree Celsius	Rainfall amount (mm)	Wind Speed (m/s)
Tuesday 4 Nov.					27° / 17°	0.5 mm	4 m/s
Wednesday 5 Nov.					28° / 19°	1.3 mm	3 m/s
Thursday 6 Nov.					27° / 19°	1.6 mm	3 m/s
Friday 7 Nov.					27° / 19°	2.8 mm	3 m/s
Saturday 8 Nov.					26° / 18°	6.8 mm	4 m/s
Sunday 9 Nov.					25° / 18°	14 mm	5 m/s
Monday 10 Nov.					26° / 19°	3.8 mm	4 m/s



Wote *Ward*

The Date	(00-06)	(06-12)	(12-18)	(18-00)	Temp. Max/Min Degree Celsius	Rainfall amount (mm)	Wind Speed (m/s)
Tuesday 4 Nov.					26° / 17°	0.5 mm	3 m/s
Wednesday 5 Nov.					27° / 18°	0.8 mm	3 m/s
Thursday 6 Nov.					26° / 19°	1.6 mm	3 m/s
Friday 7 Nov.					26° / 19°	3.1 mm	3 m/s
Saturday 8 Nov.					25° / 17°	8.1 mm	4 m/s
Sunday 9 Nov.					24° / 17°	8.2 mm	4 m/s
Monday 10 Nov.					25° / 18°	3.8 mm	4 m/s

Mbitini *Ward*

The Date	(00-06)	(06-12)	(12-18)	(18-00)	Temp. Max/Min Degree Celsius	Rainfall amount (mm)	Wind Speed (m/s)
Tuesday 4 Nov.					27° / 17°	0.8 mm	4 m/s
Wednesday 5 Nov.					27° / 17°	0.5 mm	4 m/s
Thursday 6 Nov.					27° / 18°	1.6 mm	4 m/s
Friday 7 Nov.					27° / 18°	3.3 mm	4 m/s
Saturday 8 Nov.					25° / 18°	5.5 mm	5 m/s
Sunday 9 Nov.					25° / 18°	3.3 mm	5 m/s
Monday 10 Nov.					25° / 17°	2.6 mm	5 m/s

Nzakika *Ward*

The Date	(00-06)	(06-12)	(12-18)	(18-00)	Temp. Max/Min Degree Celsius	Rainfall amount (mm)	Wind Speed (m/s)
Tuesday 4 Nov.					27° / 17°	0.5 mm	3 m/s
Wednesday 5 Nov.					27° / 18°	1.3 mm	3 m/s
Thursday 6 Nov.					27° / 19°	1.7 mm	3 m/s
Friday 7 Nov.					27° / 18°	3.1 mm	4 m/s
Saturday 8 Nov.					26° / 17°	13 mm	4 m/s
Sunday 9 Nov.					25° / 18°	7.3 mm	4 m/s
Monday 10 Nov.					26° / 19°	3.9 mm	4 m/s



SUB COUNTY - KIBWEZI EAST

Masongaleni *Ward*

The Date	(00-06)	(06-12)	(12-18)	(18-00)	Temp. Max/Min Degree Celsius	Rainfall amount (mm)	Wind Speed (m/s)
Tuesday 4 Nov.					28° / 18°		5 m/s
Wednesday 5 Nov.					29° / 18°	0.4 mm	7 m/s
Thursday 6 Nov.					29° / 20°	2.7 mm	4 m/s
Friday 7 Nov.					29° / 20°	5.2 mm	4 m/s
Saturday 8 Nov.					27° / 19°	4.5 mm	4 m/s
Sunday 9 Nov.					26° / 18°	13 mm	3 m/s
Monday 10 Nov.					26° / 20°	4.2 mm	2 m/s

Mtito Andei *Ward*

The Date	(00-06)	(06-12)	(12-18)	(18-00)	Temp. Max/Min Degree Celsius	Rainfall amount (mm)	Wind Speed (m/s)
Tuesday 4 Nov.					28° / 18°		5 m/s
Wednesday 5 Nov.					29° / 18°	0.4 mm	7 m/s
Thursday 6 Nov.					29° / 20°	2.7 mm	4 m/s
Friday 7 Nov.					29° / 20°	5.2 mm	4 m/s
Saturday 8 Nov.					27° / 19°	4.5 mm	4 m/s
Sunday 9 Nov.					26° / 18°	13 mm	3 m/s
Monday 10 Nov.					26° / 20°	4.2 mm	2 m/s

Ivinnza *Ward*

The Date	(00-06)	(06-12)	(12-18)	(18-00)	Temp. Max/Min Degree Celsius	Rainfall amount (mm)	Wind Speed (m/s)
Tuesday 4 Nov.					28° / 18°	0.1 mm	4 m/s
Wednesday 5 Nov.					29° / 18°	0.5 mm	8 m/s
Thursday 6 Nov.					29° / 20°	2.1 mm	4 m/s
Friday 7 Nov.					28° / 20°	3.9 mm	3 m/s
Saturday 8 Nov.					27° / 19°	6.1 mm	4 m/s
Sunday 9 Nov.					26° / 19°	6.4 mm	3 m/s
Monday 10 Nov.					26° / 20°	3.8 mm	2 m/s





























Thange *Ward*

The Date	(00-06)	(06-12)	(12-18)	(18-00)	Temp. Max/Min Degree Celsius	Rainfall amount (mm)	Wind Speed (m/s)
Tuesday 4 Nov.					30° / 20°	0.1 mm	6 m/s
Wednesday 5 Nov.					32° / 20°	0.2 mm	8 m/s
Thursday 6 Nov.					32° / 22°	3.2 mm	4 m/s
Friday 7 Nov.					31° / 21°	8 mm	4 m/s
Saturday 8 Nov.					29° / 20°	21 mm	4 m/s
Sunday 9 Nov.					27° / 19°	6.5 mm	4 m/s
Monday 10 Nov.					28° / 21°	4.8 mm	4 m/s































SUB COUNTY - KIBWEZI WEST





























Makindu *Ward*

The Date	(00-06)	(06-12)	(12-18)	(18-00)	Temp. Max/Min Degree Celsius	Rainfall amount (mm)	Wind Speed (m/s)
Tuesday 4 Nov.					28° / 18°	0.1 mm	5 m/s
Wednesday 5 Nov.					29° / 18°		5 m/s
Thursday 6 Nov.					29° / 19°	1.7 mm	4 m/s
Friday 7 Nov.					29° / 19°	4.2 mm	4 m/s
Saturday 8 Nov.					27° / 19°	5.3 mm	5 m/s
Sunday 9 Nov.					26° / 18°	10 mm	4 m/s
Monday 10 Nov.					26° / 19°	2.2 mm	4 m/s





























Nguu/Masumba *Ward*

The Date	(00-06)	(06-12)	(12-18)	(18-00)	Temp. Max/Min Degree Celsius	Rainfall amount (mm)	Wind Speed (m/s)
Tuesday 4 Nov.					27° / 17°	0.6 mm	4 m/s
Wednesday 5 Nov.					27° / 18°	0.5 mm	3 m/s
Thursday 6 Nov.					27° / 19°	2 mm	3 m/s
Friday 7 Nov.					27° / 19°	2 mm	4 m/s
Saturday 8 Nov.					26° / 17°	12 mm	4 m/s
Sunday 9 Nov.					25° / 18°	5.7 mm	4 m/s
Monday 10 Nov.					26° / 19°	3.2 mm	4 m/s

Emali/Mulala *Ward*





























The Date	(00-06)	(06-12)	(12-18)	(18-00)	Temp. Max/Min Degree Celsius	Rainfall amount (mm)	Wind Speed (m/s)
Tuesday 4 Nov.					26° / 17°	0.6 mm	4 m/s
Wednesday 5 Nov.					27° / 17°	0.4 mm	4 m/s
Thursday 6 Nov.					27° / 19°	2.1 mm	4 m/s
Friday 7 Nov.					27° / 18°	2.3 mm	4 m/s
Saturday 8 Nov.					25° / 18°	5.7 mm	5 m/s
Sunday 9 Nov.					25° / 18°	3.7 mm	5 m/s
Monday 10 Nov.					25° / 18°	3.3 mm	5 m/s

Nguumo *Ward*





























The Date	(00-06)	(06-12)	(12-18)	(18-00)	Temp. Max/Min Degree Celsius	Rainfall amount (mm)	Wind Speed (m/s)
Tuesday 4 Nov.					28° / 18°	0.1 mm	5 m/s
Wednesday 5 Nov.					29° / 18°	0.1 mm	5 m/s
Thursday 6 Nov.					29° / 19°	1.6 mm	4 m/s
Friday 7 Nov.					28° / 19°	3.5 mm	4 m/s
Saturday 8 Nov.					27° / 19°	4.2 mm	5 m/s
Sunday 9 Nov.					26° / 18°	14 mm	4 m/s
Monday 10 Nov.					25° / 19°	4.2 mm	4 m/s



Kikumbulyu North *Ward*





























The Date	(00-06)	(06-12)	(12-18)	(18-00)	Temp. Max/Min Degree Celsius	Rainfall amount (mm)	Wind Speed (m/s)
Tuesday 4 Nov.					29° / 19°	0.1 mm	5 m/s
Wednesday 5 Nov.					29° / 19°	0.3 mm	4 m/s
Thursday 6 Nov.					29° / 20°	2.3 mm	4 m/s
Friday 7 Nov.					29° / 20°	6 mm	4 m/s
Saturday 8 Nov.					27° / 19°	4 mm	5 m/s
Sunday 9 Nov.					27° / 19°	14 mm	4 m/s
Monday 10 Nov.					26° / 19°	7.8 mm	4 m/s

Kikumbulyu South *Ward*



















The Date	(00-06)	(06-12)	(12-18)	(18-00)	Temp. Max/Min Degree Celsius	Rainfall amount (mm)	Wind Speed (m/s)
Tuesday 4 Nov.					28° / 18°	0.1 mm	5 m/s
Wednesday 5 Nov.					29° / 18°	0.1 mm	5 m/s
Thursday 6 Nov.					29° / 19°	1.6 mm	4 m/s
Friday 7 Nov.					28° / 19°	3.5 mm	4 m/s
Saturday 8 Nov.					27° / 19°	4.2 mm	5 m/s
Sunday 9 Nov.					26° / 18°	14 mm	4 m/s
Monday 10 Nov.					25° / 19°	4.2 mm	4 m/s

SUB COUNTY - KILOME

Kasikeu *Ward*

The Date	(00-06)	(06-12)	(12-18)	(18-00)	Temp. Max/Min Degree Celsius	Rainfall amount (mm)	Wind Speed (m/s)
Tuesday 4 Nov.					26° / 17°	0.6 mm	4 m/s
Wednesday 5 Nov.					27° / 17°	0.3 mm	4 m/s
Thursday 6 Nov.					26° / 18°	1.9 mm	4 m/s
Friday 7 Nov.					26° / 18°	3.6 mm	4 m/s
Saturday 8 Nov.					25° / 18°	4.6 mm	5 m/s
Sunday 9 Nov.					25° / 18°	3.3 mm	5 m/s
Monday 10 Nov.					25° / 17°	3.3 mm	5 m/s

Kiima Kiu *Ward*

The Date	(00-06)	(06-12)	(12-18)	(18-00)	Temp. Max/Min Degree Celsius	Rainfall amount (mm)	Wind Speed (m/s)
Tuesday 4 Nov.					26° / 15°	0.1 mm	5 m/s
Wednesday 5 Nov.					27° / 15°		5 m/s
Thursday 6 Nov.					26° / 17°	5.9 mm	4 m/s
Friday 7 Nov.					26° / 18°	1.4 mm	5 m/s
Saturday 8 Nov.					25° / 17°	4.3 mm	6 m/s
Sunday 9 Nov.					23° / 16°	4.8 mm	5 m/s
Monday 10 Nov.					24° / 16°	2.4 mm	6 m/s



Mukaa *Ward*

The Date	(00-06)	(06-12)	(12-18)	(18-00)	Temp. Max/Min Degree Celsius	Rainfall amount (mm)	Wind Speed (m/s)
Tuesday 4 Nov.					23° / 15°	0.3 mm	4 m/s
Wednesday 5 Nov.					24° / 15°		5 m/s
Thursday 6 Nov.					24° / 16°	0.3 mm	4 m/s
Friday 7 Nov.					24° / 17°	1.4 mm	4 m/s
Saturday 8 Nov.					23° / 16°	3.1 mm	5 m/s
Sunday 9 Nov.					22° / 16°	3.8 mm	4 m/s
Monday 10 Nov.					23° / 16°	2.9 mm	4 m/s

SUB COUNTY - MBOONI

Tulimani *Ward*

The Date	(00-06)	(06-12)	(12-18)	(18-00)	Temp. Max/Min Degree Celsius	Rainfall amount (mm)	Wind Speed (m/s)
Tuesday 4 Nov.					26° / 17°	1.1 mm	4 m/s
Wednesday 5 Nov.					27° / 17°		3 m/s
Thursday 6 Nov.					26° / 18°	0.4 mm	3 m/s
Friday 7 Nov.					26° / 18°	5.9 mm	4 m/s
Saturday 8 Nov.					24° / 17°	6.3 mm	4 m/s
Sunday 9 Nov.					24° / 18°	8.7 mm	4 m/s
Monday 10 Nov.					24° / 18°	5.1 mm	3 m/s

Kiteta/Kisau *Ward*

The Date	(00-06)	(06-12)	(12-18)	(18-00)	Temp. Max/Min Degree Celsius	Rainfall amount (mm)	Wind Speed (m/s)
Tuesday 4 Nov.					26° / 17°	1.8 mm	4 m/s
Wednesday 5 Nov.					26° / 17°	0.3 mm	3 m/s
Thursday 6 Nov.					26° / 18°	0.9 mm	4 m/s
Friday 7 Nov.					26° / 19°	2.8 mm	4 m/s
Saturday 8 Nov.					25° / 18°	7.9 mm	3 m/s
Sunday 9 Nov.					23° / 18°	17 mm	4 m/s
Monday 10 Nov.					24° / 18°	17 mm	3 m/s



Kithungo/Kitundu *Ward*

The Date	(00-06)	(06-12)	(12-18)	(18-00)	Temp. Max/Min Degree Celsius	Rainfall amount (mm)	Wind Speed (m/s)
Tuesday 4 Nov.					24° / 16°	1.4 mm	4 m/s
Wednesday 5 Nov.					25° / 16°	0.1 mm	3 m/s
Thursday 6 Nov.					24° / 17°	1.5 mm	3 m/s
Friday 7 Nov.					24° / 17°	2.2 mm	3 m/s
Saturday 8 Nov.					23° / 17°	4.7 mm	3 m/s
Sunday 9 Nov.					22° / 17°	4.8 mm	3 m/s
Monday 10 Nov.					22° / 17°	8.9 mm	3 m/s

Mbooni *Ward*

The Date	(00-06)	(06-12)	(12-18)	(18-00)	Temp. Max/Min Degree Celsius	Rainfall amount (mm)	Wind Speed (m/s)
Tuesday 4 Nov.					22° / 13°	1.4 mm	4 m/s
Wednesday 5 Nov.					22° / 14°	0.1 mm	3 m/s
Thursday 6 Nov.					22° / 15°	1.5 mm	3 m/s
Friday 7 Nov.					22° / 15°	2.2 mm	3 m/s
Saturday 8 Nov.					20° / 14°	4.7 mm	3 m/s
Sunday 9 Nov.					20° / 15°	4.8 mm	3 m/s
Monday 10 Nov.					20° / 15°	8.9 mm	3 m/s

Kalawa *Ward*

The Date	(00-06)	(06-12)	(12-18)	(18-00)	Temp. Max/Min Degree Celsius	Rainfall amount (mm)	Wind Speed (m/s)
Tuesday 4 Nov.					30° / 20°	0.1 mm	6 m/s
Wednesday 5 Nov.					32° / 20°	0.2 mm	8 m/s
Thursday 6 Nov.					32° / 22°	3.2 mm	4 m/s
Friday 7 Nov.					31° / 21°	8 mm	4 m/s
Saturday 8 Nov.					29° / 20°	21 mm	4 m/s
Sunday 9 Nov.					27° / 19°	6.5 mm	4 m/s
Monday 10 Nov.					28° / 21°	4.8 mm	4 m/s

Kako/Waia *Ward*

The Date	(00-06)	(06-12)	(12-18)	(18-00)	Temp. Max/Min Degree Celsius	Rainfall amount (mm)	Wind Speed (m/s)
Tuesday 4 Nov.					26° / 17°	1.8 mm	4 m/s
Wednesday 5 Nov.					26° / 17°	0.3 mm	3 m/s
Thursday 6 Nov.					26° / 18°	0.9 mm	4 m/s
Friday 7 Nov.					26° / 19°	2.8 mm	4 m/s
Saturday 8 Nov.					25° / 18°	7.9 mm	3 m/s
Sunday 9 Nov.					23° / 18°	17 mm	4 m/s
Monday 10 Nov.					24° / 18°	17 mm	3 m/s



SUB COUNTY - KAITI

Kilungu *Ward*

The Date	(00-06)	(06-12)	(12-18)	(18-00)	Temp. Max/Min Degree Celsius	Rainfall amount (mm)	Wind Speed (m/s)
Tuesday 4 Nov.					20° / 12°	0.5 mm	4 m/s
Wednesday 5 Nov.					21° / 13°		4 m/s
Thursday 6 Nov.					21° / 14°	1.2 mm	3 m/s
Friday 7 Nov.					21° / 14°	1.9 mm	4 m/s
Saturday 8 Nov.					19° / 13°	3.9 mm	4 m/s
Sunday 9 Nov.					19° / 14°	5.2 mm	4 m/s
Monday 10 Nov.					20° / 13°	3.4 mm	4 m/s

Ilima *Ward*

The Date	(00-06)	(06-12)	(12-18)	(18-00)	Temp. Max/Min Degree Celsius	Rainfall amount (mm)	Wind Speed (m/s)
Tuesday 4 Nov.					24° / 16°	0.5 mm	4 m/s
Wednesday 5 Nov.					24° / 16°		4 m/s
Thursday 6 Nov.					24° / 17°	1.2 mm	3 m/s
Friday 7 Nov.					24° / 18°	1.9 mm	4 m/s
Saturday 8 Nov.					23° / 17°	3.9 mm	4 m/s
Sunday 9 Nov.					22° / 17°	5.2 mm	4 m/s
Monday 10 Nov.					23° / 17°	3.4 mm	4 m/s

Ukia *Ward*

The Date	(00-06)	(06-12)	(12-18)	(18-00)	Temp. Max/Min Degree Celsius	Rainfall amount (mm)	Wind Speed (m/s)
Tuesday 4 Nov.					25° / 16°	1.4 mm	4 m/s
Wednesday 5 Nov.					25° / 17°	0.1 mm	3 m/s
Thursday 6 Nov.					25° / 18°	1.5 mm	3 m/s
Friday 7 Nov.					25° / 18°	2.2 mm	3 m/s
Saturday 8 Nov.					23° / 17°	4.7 mm	3 m/s
Sunday 9 Nov.					23° / 18°	4.8 mm	3 m/s
Monday 10 Nov.					23° / 18°	8.9 mm	3 m/s








Kee *Ward*

The Date	(00-06)	(06-12)	(12-18)	(18-00)	Temp. Max/Min Degree Celsius	Rainfall amount (mm)	Wind Speed (m/s)
Tuesday 4 Nov.					23° / 15°	0.3 mm	4 m/s
Wednesday 5 Nov.					24° / 15°	0.2 mm	5 m/s
Thursday 6 Nov.					25° / 15°	0.3 mm	3 m/s
Friday 7 Nov.					24° / 17°	2.2 mm	3 m/s
Saturday 8 Nov.					22° / 15°	2.5 mm	4 m/s
Sunday 9 Nov.					22° / 16°	4.8 mm	4 m/s
Monday 10 Nov.					23° / 16°	2.9 mm	4 m/s










PART II: FURTHER ADVISORIES.

i. Weekly Key Advisories – Rainfall.

-  **Agriculture**
 - Farmers are encouraged to take advantage of the expected light rains (selected regions).
-  **Water Resources**
 - Communities should harvest and store rainwater where possible to enhance water availability for domestic and agricultural use.
-  **Livestock**
 - Light rainfall will help improve pasture and water conditions in some areas, though herders in drier parts should continue sustainable grazing practices.
-  **Infrastructure & Transport**
 - Minor disruptions may occur in areas receiving heavier rainfall, particularly on rural access roads; road users are advised to exercise caution.
-  **Education**
 - Schools should ensure learners are protected from potential rainfall-related disruptions, especially during early morning and evening hours.
-  **Health**
 - Residents are advised to maintain hygiene and prevent water-borne diseases that may arise from runoff or temporary water accumulation.
-  **Environment**
 - The expected rainfall provides an opportunity for tree planting and other environmental conservation activities.



























ii. Weekly Key Advisories – Temperature

-  **Agriculture**
 - The expected warm to hot daytime temperatures will enhance crop growth where soil moisture is adequate. Farmers should irrigate regularly in drier lowland areas to reduce heat stress on crops.
-  **Livestock**
 - Hot daytime conditions may cause heat stress and dehydration. Farmers should provide adequate water and shade for animals, especially in Kibwezi East and Kibwezi West.
-  **Water Resources**
 - Increased evaporation rates are expected due to high temperatures in lowland areas. Water users are advised to conserve and manage available water efficiently.
-  **Health**
 - Residents should guard against heat-related illnesses by staying hydrated and avoiding prolonged outdoor activities during peak afternoon hours.
 - Cool morning and night conditions in highland areas may trigger cold-related ailments; warm clothing is recommended.
-  **Education**
 - Learners should be encouraged to dress warmly during cool mornings and lightly during hot afternoons to stay comfortable and avoid temperature-related discomfort.
-  **Infrastructure & Transport**
 - High daytime temperatures may cause dust on unpaved roads, affecting visibility and road safety; motorists should drive cautiously.
-  **Environment**
 - The hot conditions present an opportunity for tree planting to provide shade and mitigate the effects of rising temperatures over time.



- iii. Community members are advised to inculcate the culture of being “weather-ready”, “climate-smart”, and “water-wise”. This is to navigate the unfamiliar and chaotic environment of a varying and changing climate. This will help them adapt to a changing climate while mitigating the adverse effects of climate change.
- iv. Farmers are advised to consult the nearest Ward Agricultural Officer (WAO) and the Ward Livestock Production Officer (WLPO) to obtain any further agro-weather, agronomy, and livestock production advisories they may require from time to time as the rainy season ceases and we enter the dry season with occasional Dry days.

Weather symbols Key:

Description	Symbol day	Symbol night	Description	Symbol day	Description	Symbol day	Symbol night
Clear sky			Light rain		Light rain and thunder		
Fair			Rain		Rain and thunder		
Partly cloudy			Heavy Rain		Heavy rain and thunder		
Intermittent light rain			Fog		Intermittent light rain and thunder		
Intermittent Rain			Cloudy		Intermittent rain and thunder		
Intermittent heavy rain					Intermittent heavy rain and thunder		

“Intermittent - starting and stopping at irregular intervals”

NB: This forecast should be used with the 24-hour, 5-day, 7-day, and monthly outlooks, special forecasts, alerts, and regular updates/advisories issued by this department.

