



**REPUBLIC OF KENYA
MINISTRY OF ENVIRONMENT AND FORESTRY
KENYA METEOROLOGICAL DEPARTMENT**

**NYAMIRA COUNTY
WEEKLY WEATHER FORECAST**

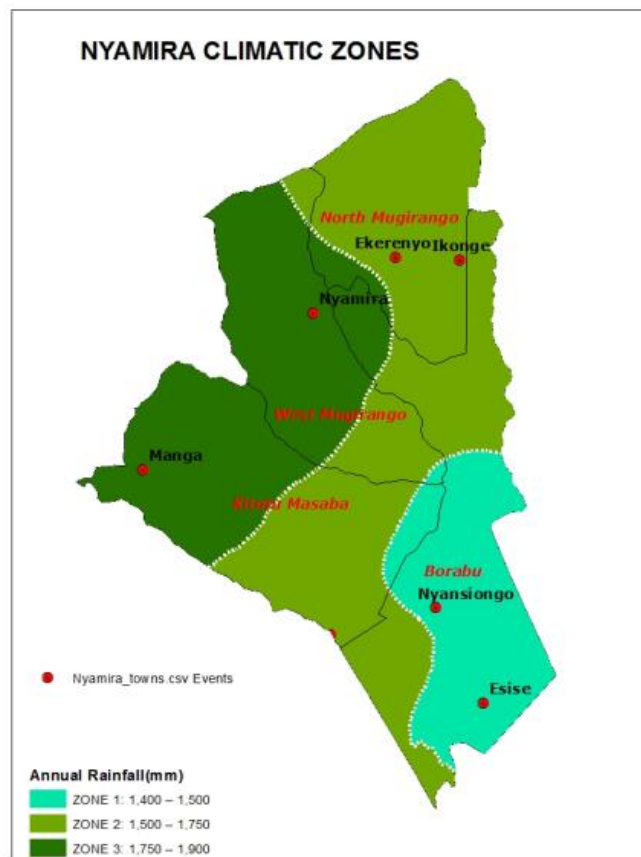



























Figure 1: Nyamira climate zones

Date of issue: Monday 3rd Nov., 2025

Period of forecast: Tuesday 4th Nov., 2025 to Monday 10th Nov., 2025.

Table 1: Climate zone 1..... (Borabu, Nyansiongo, Esise, Mekenene, Kajauri, Mwongori, Kipkebe)

	Tuesday 4/11/2025	Wednesday 5/11/2025	Thursday 6/11/2025	Friday 7/11/2025	Saturday 8/11/2025	Sunday 9/11/2025	Monday 10/11/2025
Morning	 Sunny intervals	 Sunny intervals	 Sunny intervals	 rains over several places	 rains over few places	 rains over several places	 rains over several places
Afternoon/ Evening	 Sunny intervals	 Sunny intervals	 Sunny intervals	 Cloudiness	 showers over few places	 showers over few places	 Sunny intervals
Night	 partly cloudy	 partly cloudy	 partly cloudy	 partly cloudy	 partly cloudy	 Cloudiness	 Cloudiness
Rainfall distribution				 Rains over several places	 Rains over few places	 Rains over several places	 Rains over several places
Maximum temperature	22-24°C	23-25°C	22-23°C	20-22°C	22-24°C	18-20°C	21-22°C
Minimum temperature	11-12°C	10-12°C	10-12°C	10-12°C	11-12°C	11-12°C	11-13°C
Hazards	<i>Green- No weather- related hazards are expected</i>	<i>Green- No weather- related hazards are expected</i>	<i>Green- No weather- related hazards are expected</i>	<i>Green- No weather- related hazards are expected</i>	<i>Green- No weather- related hazards are expected</i>	<i>Green- No weather- related hazards are expected</i>	<i>Green- No weather-rela hazards are expected</i>































Key to rainfall distribution symbols:  rain is likely to fall in few places (less than 33%),  rain is likely to fall in many places (33-67%),  and rain is likely to fall in most places (more than 67%) *Green- No weather-related hazards are expected* *Amber- Lighting and Thunderstorms*

Table 2: Climate zone 2..... (Ekerenyo, Magwagwa, Ikonge, Kiabonyoru, Nyamusi, Gekendo, Miruka)

	Tuesday 4/11/2025	Wednesday 5/11/2025	Thursday 6/11/2025	Friday 7/11/2025	Saturday 8/11/2025	Sunday 9/11/2025	Monday 10/11/2025
Morning	 Sunny intervals	 Sunny intervals	 Sunny intervals	 rains over few places	 Cloudiness	 rains over few places	 Cloudiness
Afternoon/ Evening	 Sunny intervals	 Sunny intervals	 Showers & Thunderstorms over several places	 showers over few places	 Showers & Thunderstorms over several places	 showers over few places	 Sunny intervals
Night	 partly cloudy	 partly cloudy	 partly cloudy	 partly cloudy	 partly cloudy	 Cloudiness	 Cloudiness
Rainfall distribution			 Rains over several places	 Rains over few places	 Rains over several places	 Rains over few places	
Maximum temperature	23-25°C	24-26°C	23-24°C	21-25°C	23-25°C	19-21°C	22-24°C
Minimum temperature	12-14°C	11-14°C	11-13°C	11-13°C	11-13°C	12-13°C	11-13°C
Hazards	Green- No weather-related hazards are expected	Green- No weather-related hazards are expected	 Lightning/Thunderstorms	Green- No weather-related hazards are expected	 Lightning/Thunderstorms	Green- No weather-related hazards are expected	Green- No weather-related hazards are expected

























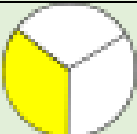
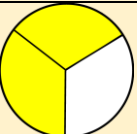
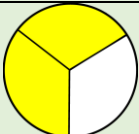
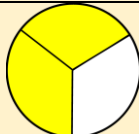
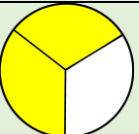






Key to rainfall distribution symbols:  rain is likely to fall in few places (less than 33%),  rain is likely to fall in many places (33-67%),  and rain is likely to fall in most places (more than 67%) Green- No weather related hazards are expected Amber -Lighting and Thunderstorms

Table 3: Climate zone 3..... (Nyamira, Nyamaiya, Kebirigo, Sironga, Tombe, Bosamaro, Gachuba, Rigoma, Manga, Kemera)

	Tuesday 4/11/2025	Wednesday 5/11/2025	Thursday 6/11/2025	Friday 7/11/2025	Saturday 8/11/2025	Sunday 9/11/2025	Monday 10/11/2025
Morning	 Sunny intervals	 Sunny intervals	 rains over few places	 rains over several places	 rains over several places	 rains over several places	 Cloudiness
Afternoon/ Evening	 Sunny intervals	 Sunny intervals	 showers over few places	 Cloudiness	 Showers & Thunderstorms over several places	 Showers & Thunderstorms over several places	 Showers & Thunderstorms over several places
Night	 partly cloudy	 partly cloudy	 partly cloudy	 partly cloudy	 partly cloudy	 Cloudiness	 Cloudiness
Rainfall distribution			 Rains over few places	 Rains over several places	 Rains over several places	 Rains over several places	 Rains over several places
Maximum temperature	23-25°C	24-25°C	23-24°C	21-22°C	23-24°C	20-21°C	22-23°C
Minimum temperature	12-15°C	11-14°C	11-13°C	11-13°C	12-13°C	12-13°C	11-14°C
Hazards	Green- No weather-related hazards are expected	Green- No weather-related hazards are expected	Green- No weather-related hazards are expected	Green- No weather-related hazards are expected	 Lightning/Thunderstorms	 Lightning/Thunderstorms	 Lightning/Thunderstorms

Key to rainfall distribution symbols:  rain is likely to fall in few places (less than 33%),  rain is likely to fall in many places (33-67%),  and rain is likely to fall in most places (more than 67%) Green- No weather-related hazards are expected Amber -Lighting and Thunderstorms

NYAMIRA COUNTY METEOROLOGICAL SERVICES

SEVEN-DAY WEATHER FORECAST SUMMARY AND ADVISORIES.

I. GENERAL WEATHER OUTLOOK

The county is likely to continue experiencing the ongoing short rains especially from Thursday to Monday next week.

This week's rainfall is expected to reduce compared to last week's rains.

Aspect

Description

Overall Pattern:

This week's rainfall is likely to decrease compared to that of the previous week, the duration of the seven days.

Morning Conditions:

Light to moderate rainfall is anticipated daily, commencing Thursday, 6th November, 2025 until Monday.

Afternoon/Evening:

There is a likelihood of scattered to widespread showers and thunderstorms starting on Thursday 6th afternoon until 10th, November, 2025

TEMPERATURE FORECAST

Parameter

Expected Range

Maximum/Daytime Temperature

19°C to 26°C

Minimum/Nighttime Temperature

10°C to 15°C

III. POTENTIAL HAZARDS AND SAFETY ADVISORIES

weather risks are anticipated, and residents should adhere to the following safety precautions:

1. **Lightning Safety:** Residents are **advised** to avoid sheltering under trees, isolated structures, or near metallic objects during thunderstorms to minimize the risk of lightning strikes.
2. **Road Safety:** Motorists, cyclists, and pedestrians are urged to exercise **extreme caution** on the roads due to poor visibility and slippery conditions caused by the rainfall, which increases the likelihood of accidents.

IV. SECTOR-SPECIFIC ADVISORIES

1. **Agro-Advisory:** Farmers are advised to take advantage of the current rainfall for land preparation and planting. For specific guidance on suitable crop varieties, planting

schedules, and soil management practices, please **consult the County Departments of Agriculture, Livestock, Fisheries, and Co-operative Development.**

2. **Environmental/Public Use:** Residents are encouraged to utilize the rainy season for **water harvesting** and the planting of **indigenous and edible fruit tree seedlings** as a measure of environmental conservation and food security.

KEY OF SCIENTIFIC TERMS

Rainfall categories		Rainfall Coverage	Term Meaning
Range	Range Category		
<5 mm	Light	Between 66% and 100%	Most Places
5 - 20mm	Moderate	Several Places	Between 33% and 66%
20 - 50mm	Heavy	Few Places	Below 33%
>50mm	Very heavy		

Issued by:

Henry Maringo Sese.

County Director of Meteorological Services, Nyamira County

Mobile: +254 723842121

henrysese@yahoo.com

This forecast should be used in conjunction with the daily (24-hour) forecast issued by this Department.

You can also find more information about the climate and weather in Kenya on the KMD website <http://www.meteo.go.ke>