



**REPUBLIC OF KENYA**  
**MINISTRY OF ENVIRONMENT, CLIMATE CHANGE & FORESTRY**  
**KENYA METEOROLOGICAL DEPARTMENT**

**County Director of Meteorological Services (CDMS)—Makueni County**

For further info:  
Contact: Simon M. Wambua  
Email: [kmdmakueni@gmail.com](mailto:kmdmakueni@gmail.com)

---

**Weekly Weather Forecast for Makueni County**  
**Validity: 11<sup>th</sup> November 2025 – 17<sup>th</sup> November 2025**

---

NB: The icon table, attached at the end of the forecast, contains the key and legend for the icons used.

**Note:**

<b>Dry day &lt;1mm.</b>	<b>Light rains (1-5 mm).</b>	<b>Moderate rains (5-20 mm).</b>	<b>Heavy rains &gt; 20 mm.</b>
-------------------------	------------------------------	----------------------------------	--------------------------------

The forecast format is as follows.

The Date	Night (00-06)	Morning (06-12)	Afternoon (12-18)	Evening (18-00)	Temp. Max/Temp. Low	Rainfall amount (mm)	Wind Speed (m/s)
<b>Sunday</b> xxxx					<b>27° / 17°</b>	<b>0.2 mm</b>	<b>5 m/s</b>

**PART I: WEEKLY FORECAST**

**Weather Highlights: Rainfall**

**General Overview**

- The forecast indicates **variable rainfall** across Makueni County, ranging from **dry conditions (<1 mm)** in the northwest to **heavy rainfall (>20 mm)** in the southern and southeastern areas.



- **Kibwezi East and parts of Kibwezi West** are expected to receive the **highest rainfall totals**, while **Mbooni, Kaiti, and Kilome** will generally remain **dry to moderately wet**.
- Overall, the **southern sector** is projected to be wetter than the **northern highlands**, reflecting localized convective rainfall patterns.

---

### Subcounty Highlights

1. **Kaiti**  
**Rainfall:** Light to moderate rains (3–8 mm).  
**Highlight:** Intermittent showers expected; minimal flooding risk, but beneficial for pasture regeneration.
2. **Kilome**  
**Rainfall:** Light rains (1–5 mm).  
**Highlight:** Predominantly dry with occasional light showers; limited agricultural moisture gain expected.
3. **Makueni**  
**Rainfall:** Moderate rains (5–10 mm).  
**Highlight:** Moderate rainfall is expected to support crop development in central zones; no major weather disruptions are anticipated.
4. **Kibwezi West**  
**Rainfall:** Moderate to heavy rains (8–20 mm).  
**Highlight:** Anticipated to receive significant rainfall supporting soil moisture recharge; localized flooding possible in low-lying areas.
5. **Kibwezi East**  
**Rainfall:** Heavy rains (>20 mm).  
**Highlight:** Expected to record the **highest rainfall** across the county; favorable for crops, but potential for runoff and waterlogging in some spots.

---

### Summary by Intensity

Rain Intensity	Rainfall (mm)	Areas Affected
<b>Dry Days</b>	<1 mm	Northwestern Mbooni and parts of Kilome
<b>Light Rains</b>	1–5 mm	Western Kilome, northern Kaiti
<b>Moderate Rains</b>	5–20 mm	Central Makueni, much of Kibwezi West
<b>Heavy Rains</b>	>20 mm	Southern Kibwezi East and localized southern Kibwezi West

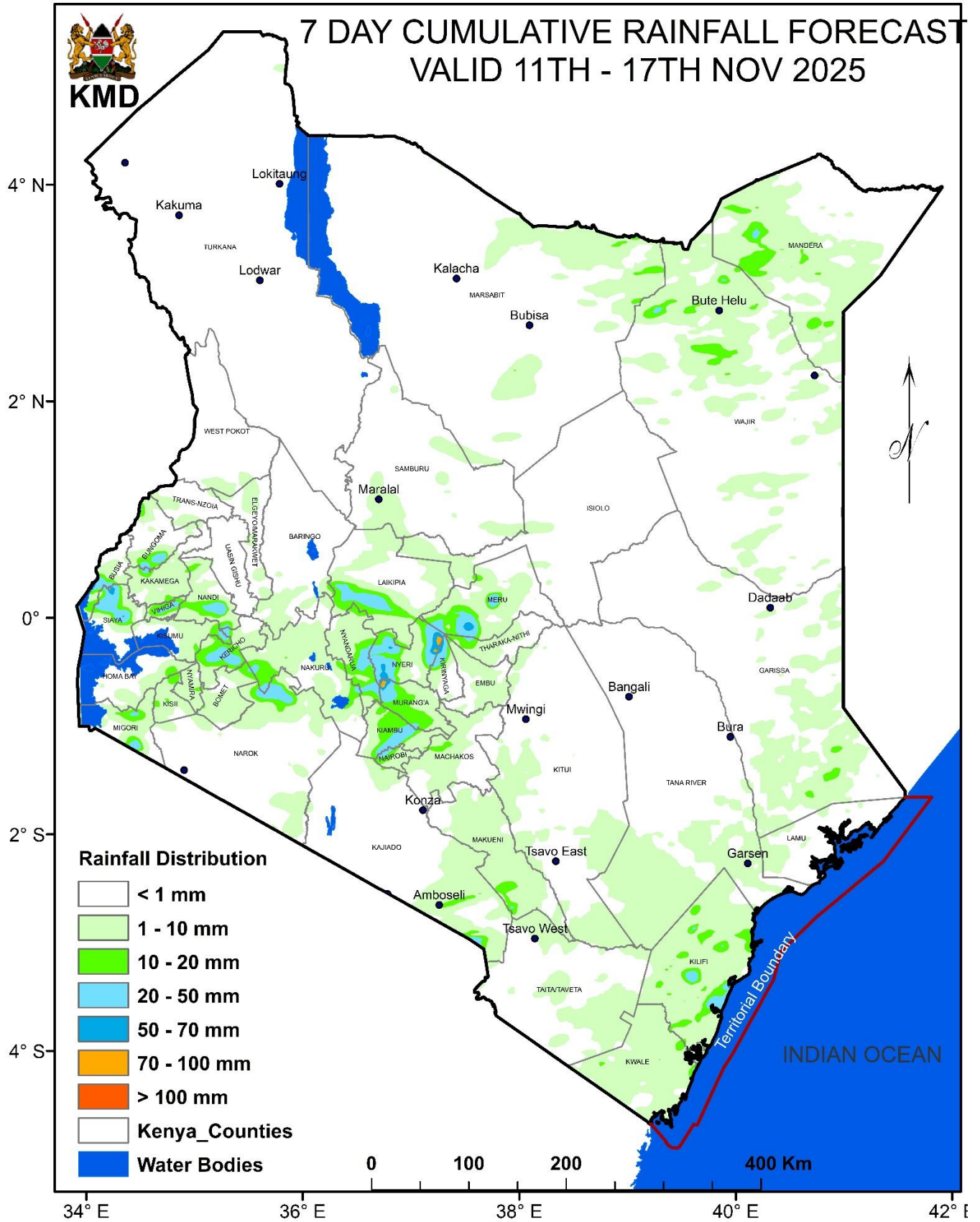
---

### Key Takeaways

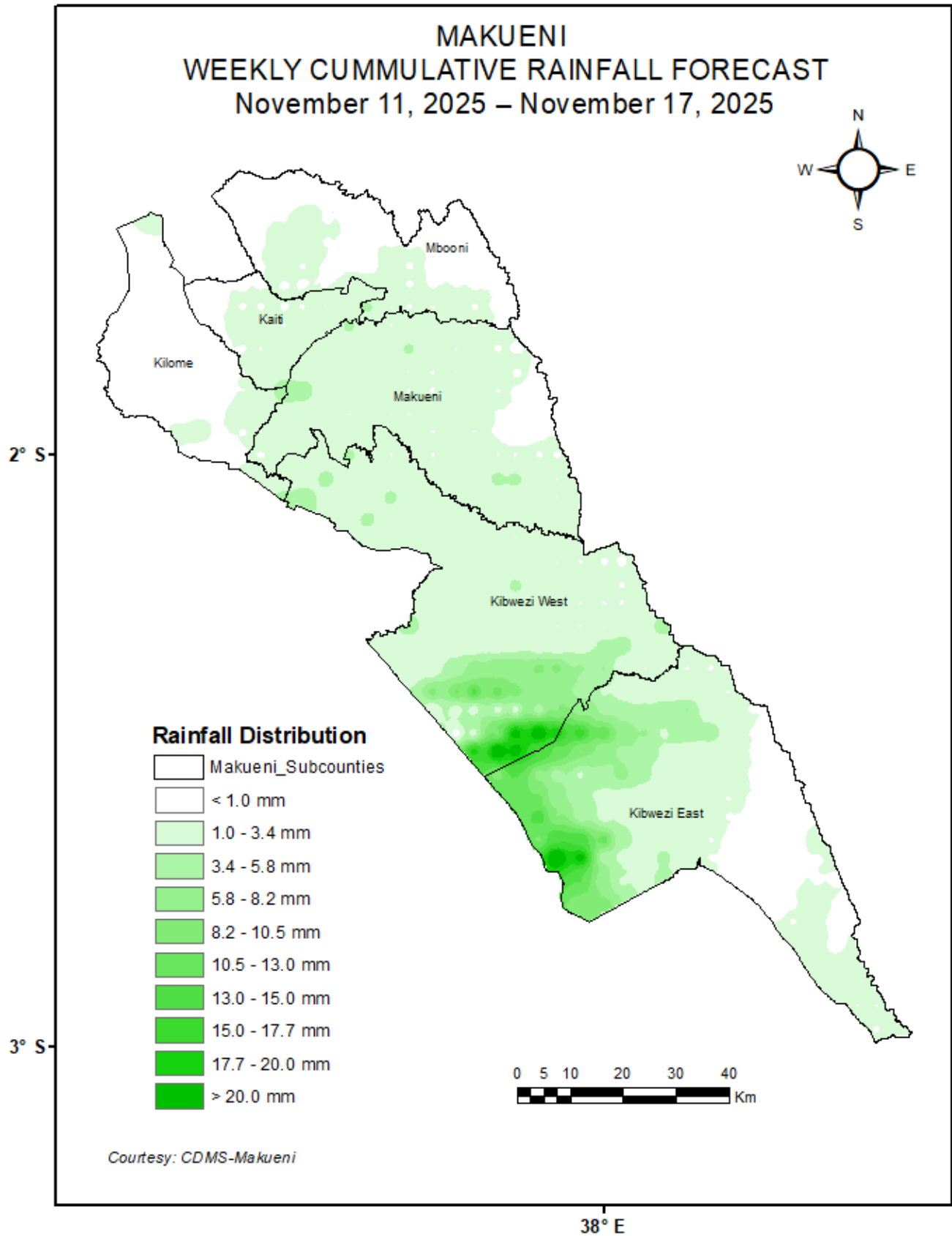
- **Kibwezi East** is forecasted to receive the **heaviest rainfall**, while **Kilome and Mbooni** will remain relatively dry.
- Enhanced rainfall in **southern Makueni** may improve soil moisture and short-term crop prospects.
- The **north-to-south rainfall gradient** indicates drier uplands and wetter lowlands.
- No widespread flood risk is indicated, though **localized pooling** may occur in **southern Kibwezi** zones.



# Rainfall Map Kenya



## Makueni



### Weather Highlights: Temperature



## General Overview

- **Days:** Warm to hot conditions are expected across much of Makueni County, with maximum temperatures ranging between **23°C and above 30°C**.
- **Nights:** Mild to cool nighttime temperatures are forecast, ranging from **12.5°C to above 18°C**, depending on elevation and location.
- **Spatial Trend:** The **southern lowlands (Kibwezi East and West)** will experience hotter days, while the **northern highlands (Mbooni and Kaiti)** remain cooler with lower nighttime temperatures.

---

## Subcounty Temperature Highlights

1. **Mbooni Subcounty**
  - **Daytime (Max) Temperatures:** Mild, around **22–24°C**.
  - **Nighttime (Min) Temperatures:** Cool, between **13–15°C**.
  - **Highlight:** Coolest subcounty due to higher elevation and vegetation cover.
2. **Kaiti Subcounty**
  - **Daytime (Max) Temperatures:** Moderate, **23–25°C**.
  - **Nighttime (Min) Temperatures:** Cool, **13–15.5°C**.
  - **Highlight:** Generally mild temperatures influenced by hilly terrain.
3. **Kilome Subcounty**
  - **Daytime (Max) Temperatures:** Warm, **24–26°C**.
  - **Nighttime (Min) Temperatures:** Cool to mild, **14–16°C**.
  - **Highlight:** Transitional zone with moderate thermal variation between day and night.
4. **Makueni Subcounty**
  - **Daytime (Max) Temperatures:** Warm, **25–27°C**.
  - **Nighttime (Min) Temperatures:** Mild, **15–17°C**.
  - **Highlight:** Slightly warmer days, favorable for crop growth and daytime field activities.
5. **Kibwezi West Subcounty**
  - **Daytime (Max) Temperatures:** Hot, **27–29°C**.
  - **Nighttime (Min) Temperatures:** Mild, **16–18°C**.
  - **Highlight:** Increasing heat toward the lowlands; moderate nighttime cooling.
6. **Kibwezi East Subcounty**
  - **Daytime (Max) Temperatures:** Very hot, **29–>30°C**.
  - **Nighttime (Min) Temperatures:** Mild to slightly warm, **17–18°C**.
  - **Highlight:** Hottest subcounty this week; strong diurnal temperature contrast expected.

---

## Summary by Temperature Range

### Temperature Type Range (°C) Areas Affected / Characteristics

Cool Nights	12–17°C	Highlands of Mbooni, Kaiti, and northern Kilome.
Mild Nights	17–19°C	Central and eastern Makueni, as well as parts of Kibwezi.
Warm Days	25–29°C	Makueni, Kilome, and parts of Kaiti.
Hot Days	>30°C	Southern lowlands of Kibwezi East and West.

---

## Key Takeaways

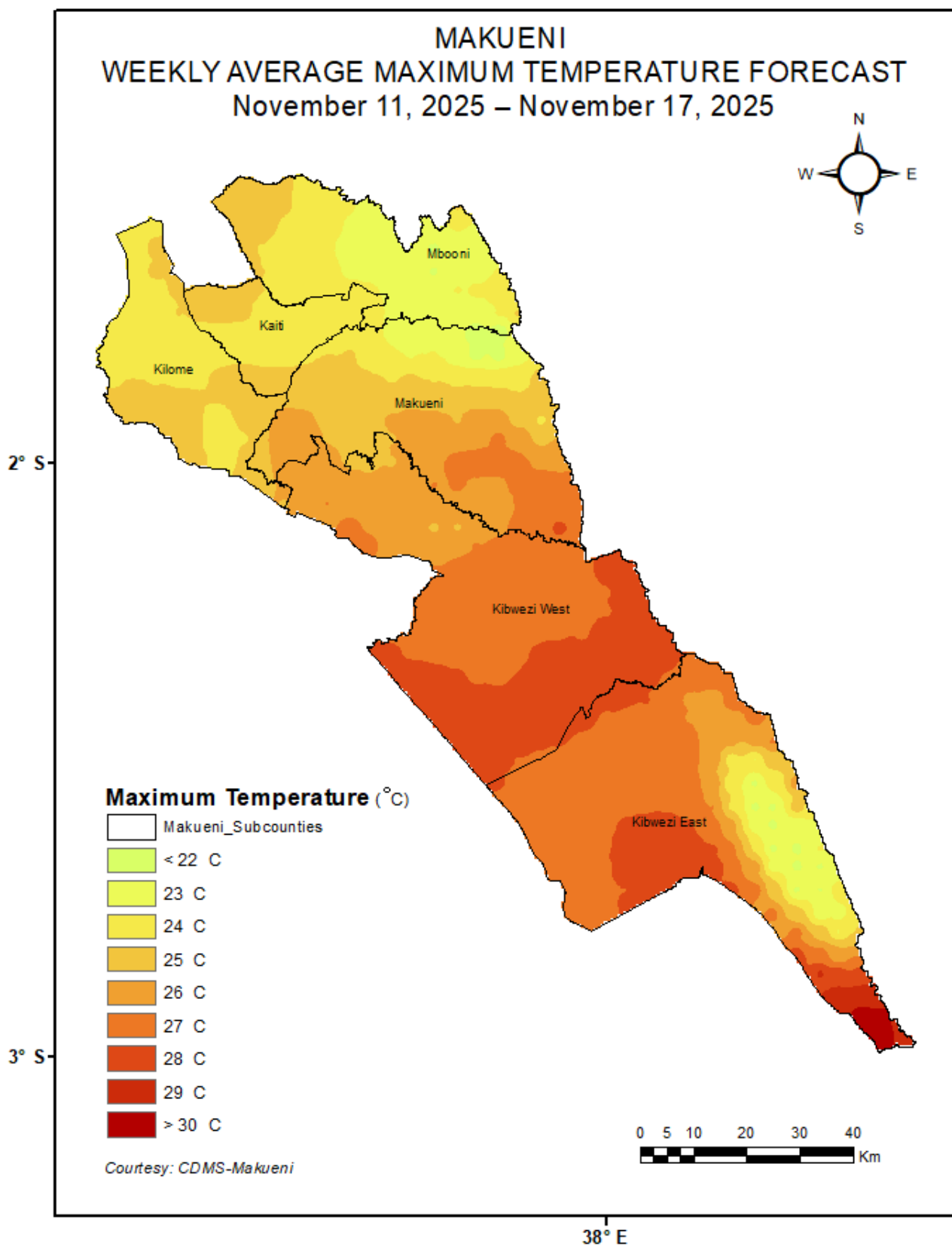
- **Hottest Subcounties:** Kibwezi East and West (max temperatures above **30°C**).
- **Coolest Subcounty:** Mbooni (max around **22–24°C**, min near **13°C**).
- **Diurnal Variation:** High across the county, with daytime heating followed by significant nighttime cooling in highland zones.
- **Agricultural Implications:** Favorable thermal conditions for crop maturity in mid-altitude zones; irrigation may be needed in hotter lowlands.



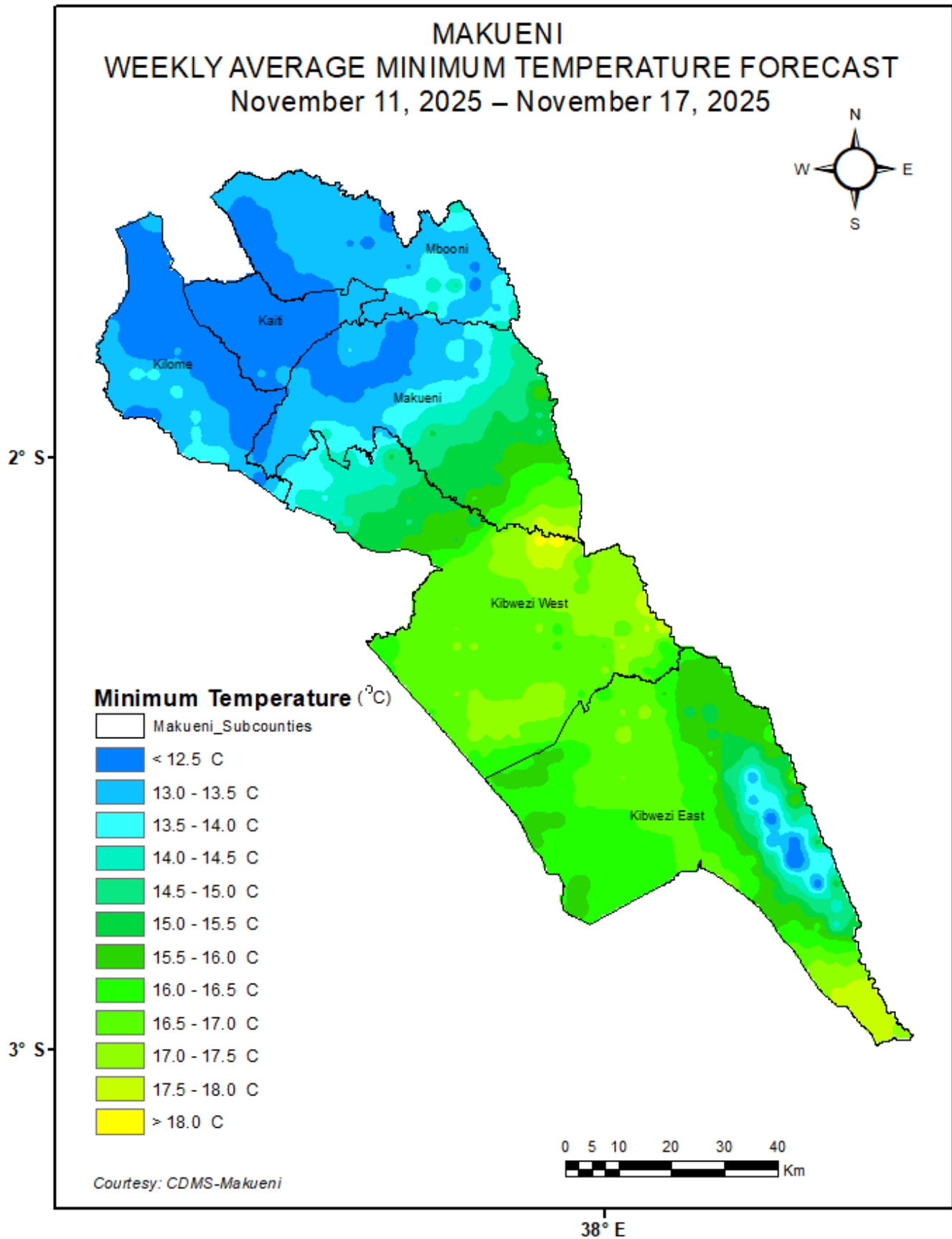
- **Temperature Gradient:** Increasing warmth from **north to south** and from **highlands to lowlands**, reflecting typical Makueni climatology.

### Temperature Map

Maximum Temperature for the week



Minimum Temperature for the week



## SUB COUNTY - MAKUENI

### Kitise/Kithuki *Ward*

The Date	(00-06)	(06-12)	(12-18)	(18-00)	Temp. Max/Min Degree Celsius	Rainfall amount (mm)	Wind Speed (m/s)
Today 11 Nov.					28° / 18°	2 mm	5 m/s
Wednesday 12 Nov.					28° / 18°	5.9 mm	4 m/s
Thursday 13 Nov.					27° / 19°	4.9 mm	4 m/s
Friday 14 Nov.					28° / 20°	3.7 mm	5 m/s
Saturday 15 Nov.					28° / 19°	1.9 mm	4 m/s
Sunday 16 Nov.					28° / 19°	1.2 mm	4 m/s
Monday 17 Nov.					29° / 18°	0.5 mm	4 m/s

### Mavindini *Ward*

The Date	(00-06)	(06-12)	(12-18)	(18-00)	Temp. Max/Min Degree Celsius	Rainfall amount (mm)	Wind Speed (m/s)
Today 11 Nov.					28° / 18°	5.3 mm	5 m/s
Wednesday 12 Nov.					27° / 18°	5.7 mm	4 m/s
Thursday 13 Nov.					26° / 19°	6.1 mm	4 m/s
Friday 14 Nov.					28° / 19°	2.8 mm	5 m/s
Saturday 15 Nov.					27° / 19°	3.5 mm	5 m/s
Sunday 16 Nov.					27° / 18°	1.9 mm	5 m/s
Monday 17 Nov.					28° / 18°	0.6 mm	4 m/s

### Kathonzweni *Ward*

The Date	(00-06)	(06-12)	(12-18)	(18-00)	Temp. Max/Min Degree Celsius	Rainfall amount (mm)	Wind Speed (m/s)
Today 11 Nov.					27° / 17°	4 mm	5 m/s
Wednesday 12 Nov.					27° / 18°	2.9 mm	4 m/s
Thursday 13 Nov.					26° / 19°	4.2 mm	5 m/s
Friday 14 Nov.					27° / 19°	4.6 mm	5 m/s
Saturday 15 Nov.					27° / 19°	3.4 mm	5 m/s
Sunday 16 Nov.					27° / 18°	2.4 mm	5 m/s
Monday 17 Nov.					27° / 17°	0.7 mm	4 m/s

### Muvau/Kikumini *Ward*

The Date	(00-06)	(06-12)	(12-18)	(18-00)	Temp. Max/Min Degree Celsius	Rainfall amount (mm)	Wind Speed (m/s)
Today 11 Nov.					27° / 18°	12 mm	5 m/s
Wednesday 12 Nov.					27° / 18°	2.3 mm	4 m/s
Thursday 13 Nov.					25° / 19°	4.6 mm	5 m/s
Friday 14 Nov.					27° / 19°	9.2 mm	5 m/s
Saturday 15 Nov.					26° / 19°	2.8 mm	5 m/s
Sunday 16 Nov.					27° / 18°	1.7 mm	5 m/s
Monday 17 Nov.					27° / 17°	0.6 mm	4 m/s



### Wote *Ward*

The Date	(00-06)	(06-12)	(12-18)	(18-00)	Temp. Max/Min Degree Celsius	Rainfall amount (mm)	Wind Speed (m/s)
Today 11 Nov.					26° / 17°	11 mm	5 m/s
Wednesday 12 Nov.					27° / 18°	2.6 mm	4 m/s
Thursday 13 Nov.					24° / 18°	5.9 mm	5 m/s
Friday 14 Nov.					26° / 18°	12 mm	4 m/s
Saturday 15 Nov.					26° / 18°	5.3 mm	4 m/s
Sunday 16 Nov.					26° / 18°	2.6 mm	5 m/s
Monday 17 Nov.					26° / 17°	1.1 mm	4 m/s

### Mbitini *Ward*

The Date	(00-06)	(06-12)	(12-18)	(18-00)	Temp. Max/Min Degree Celsius	Rainfall amount (mm)	Wind Speed (m/s)
Today 11 Nov.					27° / 18°	1.5 mm	6 m/s
Wednesday 12 Nov.					27° / 18°	1.9 mm	6 m/s
Thursday 13 Nov.					25° / 18°	3.6 mm	6 m/s
Friday 14 Nov.					27° / 18°	2.6 mm	5 m/s
Saturday 15 Nov.					26° / 18°	2.3 mm	5 m/s
Sunday 16 Nov.					26° / 17°	2 mm	5 m/s
Monday 17 Nov.					27° / 16°	0.4 mm	5 m/s




























### Nzakika *Ward*

The Date	(00-06)	(06-12)	(12-18)	(18-00)	Temp. Max/Min Degree Celsius	Rainfall amount (mm)	Wind Speed (m/s)
Today 11 Nov.					26° / 17°	7.6 mm	5 m/s
Wednesday 12 Nov.					27° / 18°	2.5 mm	5 m/s
Thursday 13 Nov.					26° / 18°	3.5 mm	5 m/s
Friday 14 Nov.					27° / 19°	4.7 mm	5 m/s
Saturday 15 Nov.					26° / 18°	3.2 mm	5 m/s
Sunday 16 Nov.					27° / 18°	2.2 mm	5 m/s
Monday 17 Nov.					27° / 17°	1 mm	4 m/s































## SUB COUNTY - KIBWEZI EAST





























### Masongaleni *Ward*

The Date	(00-06)	(06-12)	(12-18)	(18-00)	Temp. Max/Min Degree Celsius	Rainfall amount (mm)	Wind Speed (m/s)
Today 11 Nov.					28° / 19°	1.6 mm	6 m/s
Wednesday 12 Nov.					28° / 19°	3.2 mm	4 m/s
Thursday 13 Nov.					27° / 19°	10 mm	4 m/s
Friday 14 Nov.					28° / 19°	2.8 mm	3 m/s
Saturday 15 Nov.					27° / 19°	1.7 mm	4 m/s
Sunday 16 Nov.					28° / 19°	0.6 mm	4 m/s
Monday 17 Nov.					29° / 18°	0.4 mm	3 m/s





























### Mtito Andei *Ward*

The Date	(00-06)	(06-12)	(12-18)	(18-00)	Temp. Max/Min Degree Celsius	Rainfall amount (mm)	Wind Speed (m/s)
Today 11 Nov.					30° / 20°	2.5 mm	6 m/s
Wednesday 12 Nov.					31° / 20°	2.1 mm	5 m/s
Thursday 13 Nov.					29° / 20°	16 mm	5 m/s
Friday 14 Nov.					29° / 20°	3.3 mm	4 m/s
Saturday 15 Nov.					29° / 20°	1.4 mm	3 m/s
Sunday 16 Nov.					30° / 19°	0.2 mm	3 m/s
Monday 17 Nov.					31° / 19°	0.3 mm	3 m/s

### Ivinnza *Ward*

The Date	(00-06)	(06-12)	(12-18)	(18-00)	Temp. Max/Min Degree Celsius	Rainfall amount (mm)	Wind Speed (m/s)
Today 11 Nov.					27° / 19°	2.4 mm	5 m/s
Wednesday 12 Nov.					28° / 19°	2.2 mm	4 m/s
Thursday 13 Nov.					26° / 19°	13 mm	3 m/s
Friday 14 Nov.					26° / 19°	3.5 mm	3 m/s
Saturday 15 Nov.					26° / 19°	2.7 mm	3 m/s
Sunday 16 Nov.					27° / 18°	0.7 mm	3 m/s
Monday 17 Nov.					28° / 18°	0.4 mm	3 m/s

### Thange *Ward*

The Date	(00-06)	(06-12)	(12-18)	(18-00)	Temp. Max/Min Degree Celsius	Rainfall amount (mm)	Wind Speed (m/s)
Today 11 Nov.					28° / 19°	1.6 mm	6 m/s
Wednesday 12 Nov.					28° / 19°	3.2 mm	4 m/s
Thursday 13 Nov.					27° / 19°	10 mm	4 m/s
Friday 14 Nov.					28° / 19°	2.8 mm	3 m/s
Saturday 15 Nov.					27° / 19°	1.7 mm	4 m/s
Sunday 16 Nov.					28° / 19°	0.6 mm	4 m/s
Monday 17 Nov.					29° / 18°	0.4 mm	3 m/s



# SUB COUNTY - KIBWEZI WEST

## Makindu *Ward*

The Date	(00-06)	(06-12)	(12-18)	(18-00)	Temp. Max/Min Degree Celsius	Rainfall amount (mm)	Wind Speed (m/s)
Today 11 Nov.					28° / 19°	1.9 mm	7 m/s
Wednesday 12 Nov.					27° / 18°	3.2 mm	6 m/s
Thursday 13 Nov.					26° / 19°	9.3 mm	6 m/s
Friday 14 Nov.					28° / 19°	3 mm	5 m/s
Saturday 15 Nov.					27° / 19°	2.2 mm	5 m/s
Sunday 16 Nov.					28° / 19°	0.9 mm	5 m/s
Monday 17 Nov.					28° / 18°	0.5 mm	5 m/s

## Nguu/Masumba *Ward*

The Date	(00-06)	(06-12)	(12-18)	(18-00)	Temp. Max/Min Degree Celsius	Rainfall amount (mm)	Wind Speed (m/s)
Today 11 Nov.					27° / 18°	2.2 mm	6 m/s
Wednesday 12 Nov.					27° / 18°	2.6 mm	5 m/s
Thursday 13 Nov.					26° / 19°	3.1 mm	5 m/s
Friday 14 Nov.					27° / 19°	2.7 mm	5 m/s
Saturday 15 Nov.					27° / 18°	2.3 mm	5 m/s
Sunday 16 Nov.					27° / 18°	2.1 mm	5 m/s
Monday 17 Nov.					27° / 17°	0.5 mm	5 m/s

## Emali/Mulala *Ward*





























The Date	(00-06)	(06-12)	(12-18)	(18-00)	Temp. Max/Min Degree Celsius	Rainfall amount (mm)	Wind Speed (m/s)
Today 11 Nov.					26° / 18°	3 mm	7 m/s
Wednesday 12 Nov.					26° / 18°	2.1 mm	6 m/s
Thursday 13 Nov.					25° / 18°	8.3 mm	5 m/s
Friday 14 Nov.					26° / 18°	3.8 mm	5 m/s
Saturday 15 Nov.					26° / 18°	2.1 mm	5 m/s
Sunday 16 Nov.					26° / 18°	2.3 mm	6 m/s
Monday 17 Nov.					27° / 17°	0.7 mm	5 m/s

## Nguumo *Ward*





























The Date	(00-06)	(06-12)	(12-18)	(18-00)	Temp. Max/Min Degree Celsius	Rainfall amount (mm)	Wind Speed (m/s)
Today 11 Nov.					28° / 18°	1.6 mm	6 m/s
Wednesday 12 Nov.					27° / 19°	2.7 mm	5 m/s
Thursday 13 Nov.					27° / 19°	4.7 mm	5 m/s
Friday 14 Nov.					27° / 19°	2 mm	4 m/s
Saturday 15 Nov.					27° / 19°	1.6 mm	5 m/s
Sunday 16 Nov.					28° / 19°	0.6 mm	5 m/s
Monday 17 Nov.					28° / 17°	0.6 mm	4 m/s



### Kikumbulyu North *Ward*





























The Date	(00-06)	(06-12)	(12-18)	(18-00)	Temp. Max/Min Degree Celsius	Rainfall amount (mm)	Wind Speed (m/s)
Today 11 Nov.					28° / 19°	2.1 mm	6 m/s
Wednesday 12 Nov.					28° / 19°	7.2 mm	4 m/s
Thursday 13 Nov.					28° / 19°	4.9 mm	4 m/s
Friday 14 Nov.					28° / 19°	2.2 mm	5 m/s
Saturday 15 Nov.					28° / 20°	1.5 mm	4 m/s
Sunday 16 Nov.					29° / 19°	0.5 mm	4 m/s
Monday 17 Nov.					29° / 18°	0.1 mm	4 m/s

### Kikumbulyu South *Ward*





















The Date	(00-06)	(06-12)	(12-18)	(18-00)	Temp. Max/Min Degree Celsius	Rainfall amount (mm)	Wind Speed (m/s)
Today 11 Nov.					28° / 18°	1.6 mm	6 m/s
Wednesday 12 Nov.					27° / 19°	2.7 mm	5 m/s
Thursday 13 Nov.					27° / 19°	4.7 mm	5 m/s
Friday 14 Nov.					27° / 19°	2 mm	4 m/s
Saturday 15 Nov.					27° / 19°	1.6 mm	5 m/s
Sunday 16 Nov.					28° / 19°	0.6 mm	5 m/s
Monday 17 Nov.					28° / 17°	0.6 mm	4 m/s

### SUB COUNTY - KILOME

#### Kasikeu *Ward*





























The Date	(00-06)	(06-12)	(12-18)	(18-00)	Temp. Max/Min Degree Celsius	Rainfall amount (mm)	Wind Speed (m/s)
Today 11 Nov.					26° / 18°	2.5 mm	6 m/s
Wednesday 12 Nov.					27° / 18°	1.5 mm	6 m/s
Thursday 13 Nov.					25° / 18°	3.3 mm	6 m/s
Friday 14 Nov.					26° / 18°	6.8 mm	5 m/s
Saturday 15 Nov.					25° / 18°	4.6 mm	5 m/s
Sunday 16 Nov.					25° / 17°	3.2 mm	5 m/s
Monday 17 Nov.					26° / 16°	0.5 mm	5 m/s

#### Kiima Kiu *Ward*

The Date	(00-06)	(06-12)	(12-18)	(18-00)	Temp. Max/Min Degree Celsius	Rainfall amount (mm)	Wind Speed (m/s)
Today 11 Nov.					26° / 16°	0.7 mm	7 m/s
Wednesday 12 Nov.					26° / 17°	0.9 mm	6 m/s
Thursday 13 Nov.					24° / 17°	2.8 mm	6 m/s
Friday 14 Nov.					25° / 17°	2.7 mm	6 m/s
Saturday 15 Nov.					25° / 16°	0.7 mm	6 m/s
Sunday 16 Nov.					25° / 16°	0.5 mm	6 m/s
Monday 17 Nov.					26° / 15°	0.2 mm	5 m/s































## Mukaa *Ward*





























The Date	(00-06)	(06-12)	(12-18)	(18-00)	Temp. Max/Min Degree Celsius	Rainfall amount (mm)	Wind Speed (m/s)
Today 11 Nov.					24° / 16°	1.1 mm	6 m/s
Wednesday 12 Nov.					25° / 16°	1.4 mm	6 m/s
Thursday 13 Nov.					23° / 16°	2.3 mm	6 m/s
Friday 14 Nov.					23° / 16°	12 mm	5 m/s
Saturday 15 Nov.					23° / 15°	3.4 mm	5 m/s
Sunday 16 Nov.					23° / 15°	2.9 mm	5 m/s
Monday 17 Nov.					23° / 14°	1 mm	4 m/s

## SUB COUNTY - MBOONI

### Tulimani *Ward*

The Date	(00-06)	(06-12)	(12-18)	(18-00)	Temp. Max/Min Degree Celsius	Rainfall amount (mm)	Wind Speed (m/s)
Today 11 Nov.					26° / 18°	1.7 mm	5 m/s
Wednesday 12 Nov.					26° / 18°	2.8 mm	5 m/s
Thursday 13 Nov.					24° / 18°	7.3 mm	5 m/s
Friday 14 Nov.					26° / 17°	7.6 mm	4 m/s
Saturday 15 Nov.					25° / 17°	5.4 mm	5 m/s
Sunday 16 Nov.					25° / 17°	6 mm	4 m/s
Monday 17 Nov.					25° / 16°	1.1 mm	4 m/s

### Kiteta/Kisau *Ward*

The Date	(00-06)	(06-12)	(12-18)	(18-00)	Temp. Max/Min Degree Celsius	Rainfall amount (mm)	Wind Speed (m/s)
Today 11 Nov.					26° / 18°	2.4 mm	5 m/s
Wednesday 12 Nov.					26° / 18°	2.4 mm	4 m/s
Thursday 13 Nov.					24° / 18°	5.6 mm	5 m/s
Friday 14 Nov.					26° / 17°	16 mm	4 m/s
Saturday 15 Nov.					25° / 17°	5 mm	4 m/s
Sunday 16 Nov.					26° / 17°	2.8 mm	4 m/s
Monday 17 Nov.					26° / 16°	1.3 mm	4 m/s



### Kithungo/Kitundu *Ward*

The Date	(00-06)	(06-12)	(12-18)	(18-00)	Temp. Max/Min Degree Celsius	Rainfall amount (mm)	Wind Speed (m/s)
Today 11 Nov.					24° / 17°	3.8 mm	5 m/s
Wednesday 12 Nov.					25° / 17°	2.7 mm	4 m/s
Thursday 13 Nov.					22° / 17°	7.7 mm	5 m/s
Friday 14 Nov.					24° / 17°	15 mm	4 m/s
Saturday 15 Nov.					23° / 16°	5.6 mm	4 m/s
Sunday 16 Nov.					23° / 16°	3.2 mm	4 m/s
Monday 17 Nov.					23° / 15°	1.2 mm	4 m/s

### Mbooni *Ward*

The Date	(00-06)	(06-12)	(12-18)	(18-00)	Temp. Max/Min Degree Celsius	Rainfall amount (mm)	Wind Speed (m/s)
Today 11 Nov.					22° / 14°	3.8 mm	5 m/s
Wednesday 12 Nov.					22° / 14°	2.7 mm	4 m/s
Thursday 13 Nov.					20° / 15°	7.7 mm	5 m/s
Friday 14 Nov.					22° / 14°	15 mm	4 m/s
Saturday 15 Nov.					21° / 14°	5.6 mm	4 m/s
Sunday 16 Nov.					21° / 14°	3.2 mm	4 m/s
Monday 17 Nov.					21° / 13°	1.2 mm	4 m/s

### Kalawa *Ward*

The Date	(00-06)	(06-12)	(12-18)	(18-00)	Temp. Max/Min Degree Celsius	Rainfall amount (mm)	Wind Speed (m/s)
Today 11 Nov.					30° / 20°	2.5 mm	6 m/s
Wednesday 12 Nov.					31° / 20°	2.1 mm	5 m/s
Thursday 13 Nov.					29° / 20°	16 mm	5 m/s
Friday 14 Nov.					29° / 20°	3.3 mm	4 m/s
Saturday 15 Nov.					29° / 20°	1.4 mm	3 m/s
Sunday 16 Nov.					30° / 19°	0.2 mm	3 m/s
Monday 17 Nov.					31° / 19°	0.3 mm	3 m/s

### Kako/Waia *Ward*

The Date	(00-06)	(06-12)	(12-18)	(18-00)	Temp. Max/Min Degree Celsius	Rainfall amount (mm)	Wind Speed (m/s)
Today 11 Nov.					26° / 18°	2.4 mm	5 m/s
Wednesday 12 Nov.					26° / 18°	2.4 mm	4 m/s
Thursday 13 Nov.					24° / 18°	5.6 mm	5 m/s
Friday 14 Nov.					26° / 17°	16 mm	4 m/s
Saturday 15 Nov.					25° / 17°	5 mm	4 m/s
Sunday 16 Nov.					26° / 17°	2.8 mm	4 m/s
Monday 17 Nov.					26° / 16°	1.3 mm	4 m/s



# SUB COUNTY - KAITI

## Kilungu *Ward*

The Date	(00-06)	(06-12)	(12-18)	(18-00)	Temp. Max/Min Degree Celsius	Rainfall amount (mm)	Wind Speed (m/s)
Today 11 Nov.					21° / 13°	2 mm	6 m/s
Wednesday 12 Nov.					22° / 13°	2.1 mm	5 m/s
Thursday 13 Nov.					19° / 13°	4.4 mm	5 m/s
Friday 14 Nov.					20° / 13°	12 mm	5 m/s
Saturday 15 Nov.					20° / 13°	5.2 mm	5 m/s
Sunday 16 Nov.					20° / 13°	3 mm	4 m/s
Monday 17 Nov.					20° / 12°	0.7 mm	4 m/s

## Ilima *Ward*

The Date	(00-06)	(06-12)	(12-18)	(18-00)	Temp. Max/Min Degree Celsius	Rainfall amount (mm)	Wind Speed (m/s)
Today 11 Nov.					24° / 17°	2 mm	6 m/s
Wednesday 12 Nov.					25° / 17°	2.1 mm	5 m/s
Thursday 13 Nov.					23° / 17°	4.4 mm	5 m/s
Friday 14 Nov.					24° / 17°	12 mm	5 m/s
Saturday 15 Nov.					23° / 16°	5.2 mm	5 m/s
Sunday 16 Nov.					23° / 16°	3 mm	4 m/s
Monday 17 Nov.					24° / 15°	0.7 mm	4 m/s

## Ukia *Ward*

The Date	(00-06)	(06-12)	(12-18)	(18-00)	Temp. Max/Min Degree Celsius	Rainfall amount (mm)	Wind Speed (m/s)
Today 11 Nov.					25° / 17°	3.8 mm	5 m/s
Wednesday 12 Nov.					25° / 17°	2.7 mm	4 m/s
Thursday 13 Nov.					23° / 18°	7.7 mm	5 m/s
Friday 14 Nov.					25° / 17°	15 mm	4 m/s
Saturday 15 Nov.					24° / 17°	5.6 mm	4 m/s
Sunday 16 Nov.					24° / 17°	3.2 mm	4 m/s
Monday 17 Nov.					24° / 16°	1.2 mm	4 m/s








## Kee *Ward*

The Date	(00-06)	(06-12)	(12-18)	(18-00)	Temp. Max/Min Degree Celsius	Rainfall amount (mm)	Wind Speed (m/s)
Today 11 Nov.					24° / 16°	1 mm	6 m/s
Wednesday 12 Nov.					25° / 16°	1.1 mm	6 m/s
Thursday 13 Nov.					22° / 16°	3.7 mm	6 m/s
Friday 14 Nov.					23° / 16°	6.8 mm	5 m/s
Saturday 15 Nov.					23° / 15°	2.9 mm	5 m/s
Sunday 16 Nov.					22° / 15°	2.8 mm	5 m/s
Monday 17 Nov.					23° / 14°	0.8 mm	5 m/s










## PART II: FURTHER ADVISORIES.

### i. Weekly Key Advisories – Rainfall.

-  **Agriculture**
  - Farmers are encouraged to take advantage of the expected light rains.
-  **Water Resources**
  - Communities should harvest and store rainwater where possible to enhance water availability for domestic and agricultural use.
-  **Livestock**
  - Light rainfall will help improve pasture and water conditions in some areas, though herders in drier parts should continue sustainable grazing practices.
-  **Infrastructure & Transport**
  - Minor disruptions may occur in areas receiving heavier rainfall, particularly on rural access roads; road users are advised to exercise caution.
-  **Education**
  - Schools should ensure learners are protected from potential rainfall-related disruptions, especially during early morning and evening hours.
-  **Health**
  - Residents are advised to maintain hygiene and prevent water-borne diseases that may arise from runoff or temporary water accumulation.
-  **Environment**
  - The expected rainfall provides an opportunity for tree planting and other environmental conservation activities.



























### ii. Weekly Key Advisories – Temperature

-  **Agriculture**
  - The expected warm to hot daytime temperatures will enhance crop growth where soil moisture is adequate. Farmers should irrigate regularly in drier lowland areas to reduce heat stress on crops.
-  **Livestock**
  - Hot daytime conditions may cause heat stress and dehydration. Farmers should provide adequate water and shade for animals, especially in Kibwezi East and Kibwezi West.
-  **Water Resources**
  - Increased evaporation rates are expected due to high temperatures in lowland areas. Water users are advised to conserve and manage available water efficiently.
-  **Health**
  - Residents should guard against heat-related illnesses by staying hydrated and avoiding prolonged outdoor activities during peak afternoon hours.
  - Cool morning and night conditions in highland areas may trigger cold-related ailments; warm clothing is recommended.
-  **Education**
  - Learners should be encouraged to dress warmly during cool mornings and lightly during hot afternoons to stay comfortable and avoid temperature-related discomfort.
-  **Infrastructure & Transport**
  - High daytime temperatures may cause dust on unpaved roads, affecting visibility and road safety; motorists should drive cautiously.
-  **Environment**
  - The hot conditions present an opportunity for tree planting to provide shade and mitigate the effects of rising temperatures over time.



- iii. Community members are advised to inculcate the culture of being “weather-ready”, “climate-smart”, and “water-wise”. This is to navigate the unfamiliar and chaotic environment of a varying and changing climate. This will help them adapt to a changing climate while mitigating the adverse effects of climate change.
- iv. Farmers are advised to consult the nearest Ward Agricultural Officer (WAO) and the Ward Livestock Production Officer (WLPO) to obtain any further agro-weather, agronomy, and livestock production advisories they may require from time to time, as the rainy season ceases and we enter the dry season with occasional Dry days.

### Weather symbols Key:

Description	Symbol day	Symbol night	Description	Symbol day	Description	Symbol day	Symbol night
Clear sky			Light rain		Light rain and thunder		
Fair			Rain		Rain and thunder		
Partly cloudy			Heavy Rain		Heavy rain and thunder		
Intermittent light rain			Fog		Intermittent light rain and thunder		
Intermittent Rain			Cloudy		Intermittent rain and thunder		
Intermittent heavy rain					Intermittent heavy rain and thunder		

“Intermittent - starting and stopping at irregular intervals”

**NB: This forecast should be used with the 24-hour, 5-day, 7-day, and monthly outlooks, special forecasts, alerts, and regular updates/advisories issued by this department.**

