



**REPUBLIC OF KENYA
MINISTRY OF ENVIRONMENT AND FORESTRY
KENYA METEOROLOGICAL DEPARTMENT**

**NYAMIRA COUNTY
WEEKLY WEATHER FORECAST**

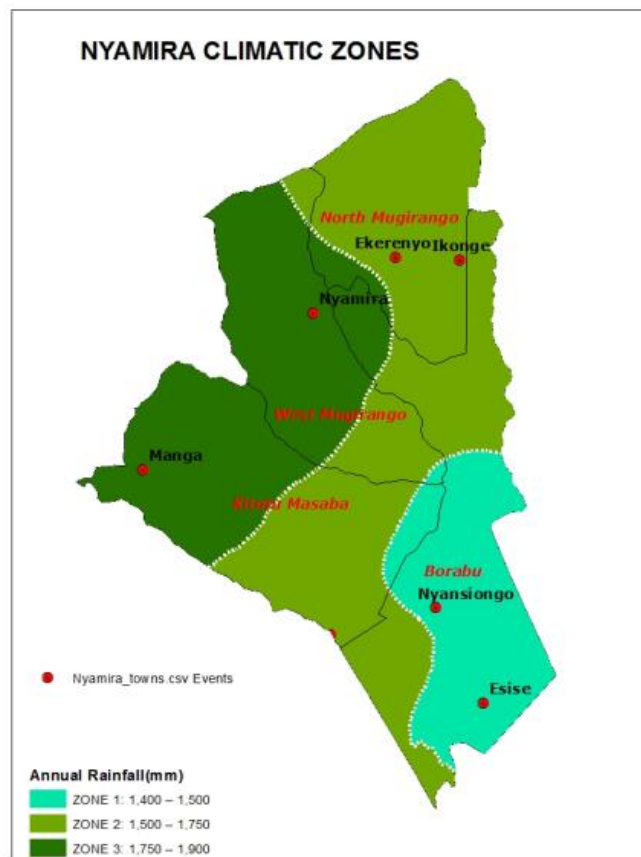





















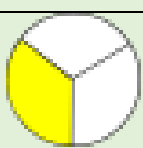


Figure 1: Nyamira climate zones

Date of issue: Monday 10th Nov., 2025

Period of forecast: Tuesday 11th Nov., 2025 to Monday 17th Nov., 2025.

Table 1: Climate zone 1..... (Borabu, Nyansiongo, Esise, Mekenene, Kajauri, Mwongori, Kipkebe)

	Tuesday 11/11/2025	Wednesday 12/11/2025	Thursday 13/11/2025	Friday 14/11/2025	Saturday 15/11/2025	Sunday 16/11/2025	Monday 17/11/2025
Morning	 Sunny intervals	 Sunny intervals	 Sunny intervals	 Cloudiness	 Sunny intervals	 Cloudiness	 Sunny intervals
Afternoon/ Evening	 Sunny intervals	 Sunny intervals	 showers over few places	 Sunny intervals	 Sunny intervals	 Cloudiness	 Sunny intervals
Night	 partly cloudy	 partly cloudy	 partly cloudy	 Cloudiness	 Cloudiness	 Cloudiness	 partly cloudy
Rainfall distribution			 Rains over few places				
Maximum temperature	25-26°C	25-26°C	24-26°C	24-26°C	25-26°C	25-27°C	26-28°C
Minimum temperature	11-12°C	10-12°C	11-12°C	12-14°C	11-13°C	11-12°C	11-12°C
Hazards	Green- No weather-related hazards are expected	Green- No weather-related hazards are expected	Green- No weather-related hazards are expected	Green- No weather-related hazards are expected	Green- No weather-related hazards are expected	Green- No weather-related hazards are expected	Green- No weather-related hazards are expected

























Key to rainfall distribution symbols:  rain is likely to fall in few places (less than 33%),  rain is likely to fall in many places (33-67%),  and rain is likely to fall in most places (more than 67%) **Green**- No weather-related hazards are expected **Amber**-Lighting and Thunderstorms

Table 2: Climate zone 2..... (Ekerenyo, Magwagwa, Ikonge, Kiabonyoru, Nyamusi, Gekendo, Miruka)

	Tuesday 11/11/2025	Wednesday 12/11/2025	Thursday 13/11/2025	Friday 14/11/2025	Saturday 15/11/2025	Sunday 16/11/2025	Monday 17/11/2025
Morning	 Sunny intervals	 Sunny intervals	 Sunny intervals	 Cloudiness	 Sunny intervals	 Cloudiness	 Sunny intervals
Afternoon/ Evening	 Sunny intervals	 Sunny intervals	 Sunny intervals	 Cloudiness	 Sunny intervals	 Cloudiness	 Sunny intervals
Night	 partly cloudy	 partly cloudy	 partly cloudy	 Cloudiness	 Cloudiness	 Cloudiness	 partly cloudy
Rainfall distribution							
Maximum temperature	24-25°C	23-25°C	24-25°C	24-26°C	23-25°C	24-26°C	25-26°C
Minimum temperature	11-14°C	11-14°C	11-13°C	13-15°C	11-13°C	11-14°C	11-14°C
Hazards	Green- No weather-related hazards are expected	Green- No weather-related hazards are expected	Green- No weather-related hazards are expected	Green- No weather-related hazards are expected	Green- No weather-related hazards are expected	Green- No weather-related hazards are expected	Green- No weather-related hazards are expected




























Key to rainfall distribution symbols:  rain is likely to fall in few places (less than 33%),  rain is likely to fall in many places (33-67%),  and rain is likely to fall in most places (more than 67%) **Green**- No weather related hazards are expected **Amber** -Lighting and Thunderstorms

Table 3: Climate zone 3..... (Nyamira, Nyamaiya, Kebirigo, Sironga, Tombe, Bosamaro, Gachuba, Rigoma, Manga, Kemera)

	Tuesday 11/11/2025	Wednesday 12/11/2025	Thursday 13/11/2025	Friday 14/11/2025	Saturday 15/11/2025	Sunday 16/11/2025	Monday 17/11/2025
Morning	 Sunny intervals	 Sunny intervals	 Sunny intervals	 Cloudiness	 Sunny intervals	 Sunny intervals	 Sunny intervals
Afternoon/ Evening	 Sunny intervals	 Sunny intervals	 Sunny intervals	 Cloudiness	 Sunny intervals	 Cloudiness	 Sunny intervals
Night	 partly cloudy	 partly cloudy	 partly cloudy	 Cloudiness	 partly cloudy	 partly cloudy	 partly cloudy
Rainfall distribution							
Maximum temperature	24°C	24-25°C	24-25°C	24-25°C	23-24°C	23-25°C	25-26°C
Minimum temperature	12-13°C	12-13°C	12-13°C	13-14°C	12-13°C	12-13°C	12-13°C
Hazards	Green- No weather-related hazards are expected	Green- No weather-related hazards are expected	Green- No weather-related hazards are expected	Green- No weather-related hazards are expected	Green- No weather-related hazards are expected	Green- No weather-related hazards are expected	Green- No weather-related hazards are expected

Key to rainfall distribution symbols:  rain is likely to fall in few places (less than 33%),  rain is likely to fall in many places (33-67%),  and rain is likely to fall in most places (more than 67%) **Green-** No weather-related hazards are expected **Amber-**Lighting and Thunderstorms

NYAMIRA COUNTY SUMMARY AND ADVISORIES.

I. GENERAL WEATHER OUTLOOK

Nyamira is likely to experience mainly sunny conditions through the week.

<u>Aspect</u>	<u>Description</u>
Overall Pattern:	Mainly sunny weather conditions expected

TEMPERATURE FORECAST

<u>Parameter</u>	<u>Expected Range</u>
Maximum/Daytime Temperature	23°C to 26°C
Minimum/Nighttime Temperature	10°C to 15°C

III. POTENTIAL HAZARDS AND SAFETY ADVISORIES

1. No potential hazards expected

IV. SECTOR-SPECIFIC ADVISORIES

- i. **Agro-Advisory:** Farmers are advised to consult the Departments of Agriculture, Livestock, Fisheries and Co-operative Development for the types of activities to be undertaken.

KEY OF SCIENTIFIC TERMS

Rainfall categories		Rainfall Coverage	Term Meaning
Range	Range Category		
<5 mm	Light	Between 66% and 100%	Most Places
5 - 20mm	Moderate	Several Places	Between 33% and 66%
20 - 50mm	Heavy	Few Places	Below 33%
>50mm	Very heavy		

Issued by:

Henry Maringo Sese.

County Director of Meteorological Services, Nyamira County

Mobile: +254 723842121

henrysese@yahoo.com

This forecast should be used in conjunction with the daily (24-hour) forecast issued by this Department.

You can also find more information about the climate and weather in Kenya on the KMD website <http://www.meteo.go.ke>