



MINISTRY OF ENVIRONMENT, CLIMATE CHANGE AND FORESTRY

STATE DEPARTMENT FOR ENVIRONMENT AND CLIMATE CHANGE

KENYA METEOROLOGICAL DEPARTMENT

REPUBLIC OF KENYA

BUNGOMA COUNTY WEEKLY WEATHER FORECAST

Period of forecast: Tuesday 18th to Monday 24th November 2025

Date of issue: Monday 17th November 2025

HIGHLIGHTS

The expected rainfall distribution for the next seven days from Tuesday 18th to Monday 24th November 2025 is shown in Figure 1.

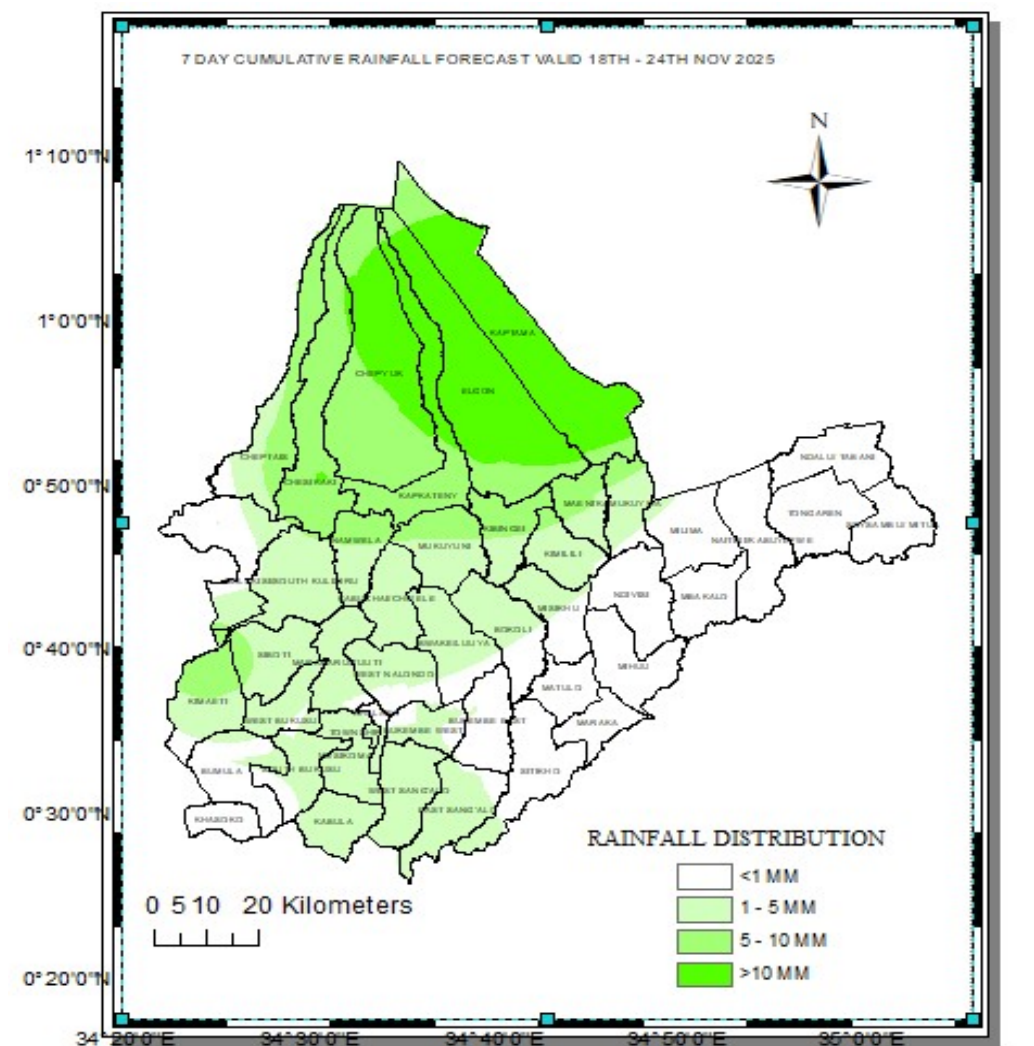


Figure 1: Expected Rainfall Distribution valid 18th - 24th November 2025

Figures 2 and 3 below shows the average forecasted maximum and minimum temperatures respectively over Bungoma County for the same period.

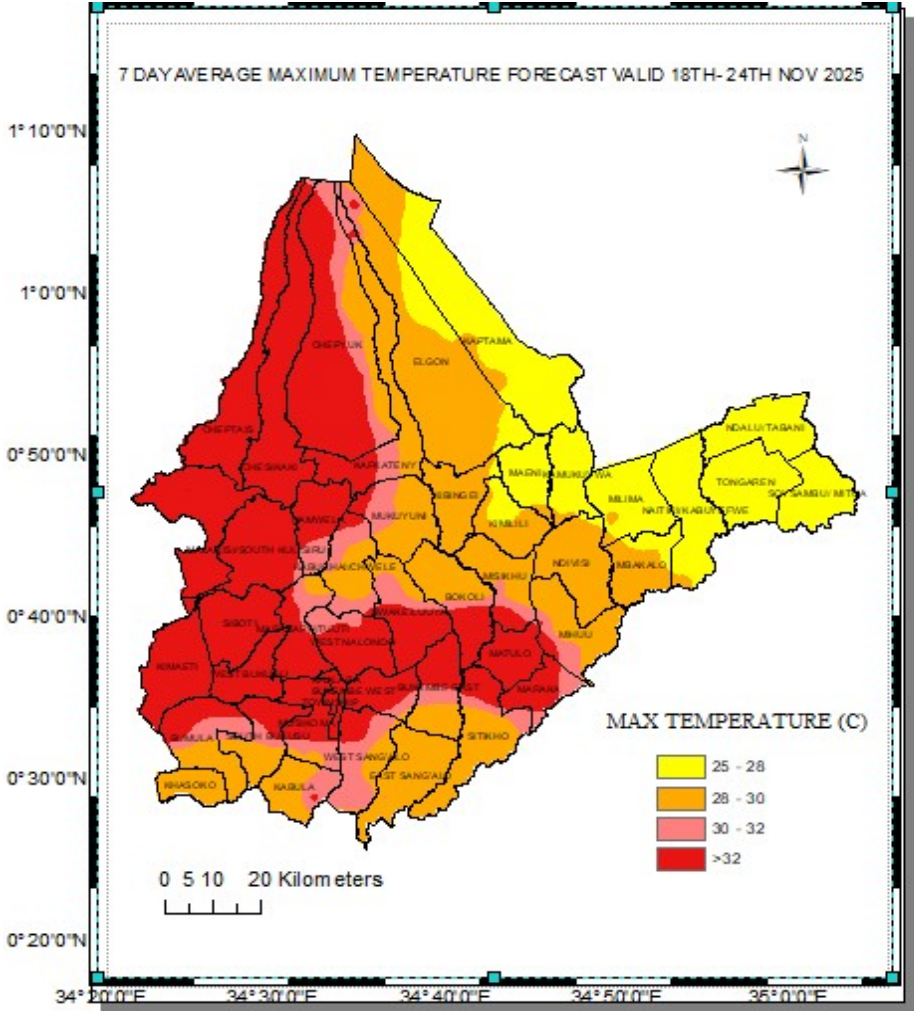


Figure 2: Expected Average Maximum Temperature valid 18th - 24th Nov 2025

Table 1: Most likely weather conditions in Kanduyi, Bumula, North west Tongaren, Webuye East, Webuye West, Mt. Elgon, Kimilili, Kabuchai
















































	Tuesday 18/11/2025	Wednesday 19/11/2025	Thursday 20/11/2025	Friday 21/11/2025	Saturday 22/11/2025	Sunday 23/11/2025	Monday 24 /11/2025
Morning	 Cloudy with sunny intervals	 Cloudy with sunny intervals	 Cloudy with sunny intervals	 Cloudy with sunny intervals	 Cloudy with sunny intervals	 Cloudy with sunny intervals	 Cloudy with sunny intervals
Afternoon	 Sunny intervals and showers	 Partly cloudy with sunny intervals	 Sunny intervals and showers	 Partly cloudy with sunny intervals	 Partly cloudy with sunny intervals	 Partly cloudy with sunny intervals	 Partly cloudy with sunny intervals
Night	 partly cloudy night sky	 partly cloudy night sky	 partly cloudy night sky	 partly cloudy night sky	 partly cloudy night sky	 partly cloudy night sky	 partly cloudy night sky
Rainfall distribution	 rain likely in few places		 rain likely in few places				
Maximum temperature	27C	28C	27 C	29C	30C	32C	29C
Minimum temperature	15C	12C	15C	16C	16C	18C	17C
Hazards							

Table 2 : Most likely weather conditions for the rest of Tongaren and Sirisia sub-Counties

	Tuesday 18/11/2025	Wednesday 19/11/2025	Thursday 20/11/2025	Friday 21/11/2025	Saturday 22/11/2025	Sunday 23/11/2025	Monday 24 /11/2025
Morning	 Cloudy with sunny intervals	 Cloudy with sunny intervals	 Cloudy with sunny intervals	 Cloudy with sunny intervals	 Cloudy with sunny intervals	 Cloudy with sunny intervals	 Cloudy with sunny intervals
Afternoon	 Partly cloudy with sunny intervals	 Partly cloudy with sunny intervals	 Partly cloudy with sunny intervals	 Partly cloudy with sunny intervals	 Partly cloudy with sunny intervals	 Partly cloudy with sunny intervals	 Partly cloudy with sunny intervals
Night	 partly cloudy night sky	 partly cloudy night sky	 partly cloudy night sky	 partly cloudy night sky	 partly cloudy night sky	 partly cloudy night sky	 partly cloudy night sky
Rainfall distribution							
Maximum temperature	28C	28C	30 C	29C	31C	32C	29C
Minimum temperature	16C	17C	16C	19C	16C	18C	17C
Hazards							

Key to rainfall distribution symbols:  rain is likely to fall in few places (less than 33%),  rain is likely to fall in many places (33-67%),  and rain is likely to fall in most places (more than 67%)

Key to hazard colours:

Green	No severe weather is expected.
Amber	Severe weather conditions are likely to occur that may pose a threat to life and damage property. Be prepared.
Red	Dangerous and potentially life threatening weather conditions are expected. Take appropriate action immediately to ensure your safety and the safety of your family and neighbours.

Explanation of terminologies

Terminology	Meaning
Light rainfall	< 5 mm
Moderate rainfall	5 – 20 mm

Heavy rainfall	20 -50 mm
Very heavy rainfall	.>50 mm
Few places	Below 33% coverage
Several places	Between 33% and 67% coverage
Most places	Between 67% and 100% coverage

Summary

This week's forecast indicates that few places are likely to experience light rainfall during the forecast period.

- In the morning, several places are likely to experience sunny intervals. However few places may experience cloudy conditions.
- In the afternoon few places are likely to experience light rainfall during the forecast period. However, few places may receive moderate rainfall.
- At night most places are likely to be partly cloudy.
- Maximum temperatures are expected to range between 25 and 33 degrees Celsius.
- Minimum temperatures are expected to range between 15 and 19 degrees Celsius.

Commentary of county weather forecaster:

- Harvest rain water whenever it rains.
- Users are advised that this is a forecast and at times there may be discrepancies between forecast estimates and actual amounts of rainfall received.

Advice to farmers from Ministry of Agriculture:

- Consult your agricultural extension officer for advice in line with this forecast.

For further information, please contact:

County Director of Meteorology: Noah Eledi.

Mobile: 0723247317

Email: eledi@meteo.go.ke, cdmbungoma@meteo.go.ke, bungomacdms@gmail.com,
eledinoah@gmail.com

You can find more information about the climate and weather in Kenya on the KMD website <http://www.meteo.go.ke/>



CDMS-BUNGOMA