



**THE REPUBLIC OF KENYA**  
**MINISTRY OF ENVIRONMENT, CLIMATE CHANGE AND FORESTRY**  
**KENYA METEOROLOGICAL DEPARTMENT**  
**COUNTY METEOROLOGICAL OFFICE, WAJIR**  
**P. O. Box 34 - 70200 Wajir, Telephone: 0701267867**  
**Email: [cdmwajir@meteo.go.ke](mailto:cdmwajir@meteo.go.ke)**

*When replying, please quote*

Ref. No. MET/WJR/7/47

Date: 17th November 2025.

**WEEKLY FORECAST FOR 18<sup>TH</sup> TO 24<sup>TH</sup> NOVEMBER 2025**

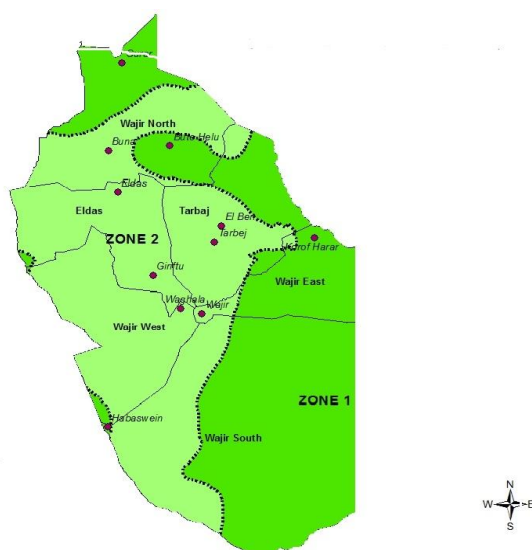
**&**

**REVIEW FOR 10<sup>TH</sup> TO 16<sup>TH</sup> NOVEMBER 2025**

**Forecast for 18th to 24th November 2025**  
The county may be sunny and dry.





























**Review of weather for the last seven-day period (10<sup>th</sup> to 16<sup>th</sup> November 2025):**  
• Rainfall decreased during the week in most parts of the county.

**1 FORECAST FOR THE NEXT SEVEN DAYS (18<sup>TH</sup> TO 24<sup>TH</sup> NOVEMBER 2025)**



**Figure 1: Wajir County Climatic Zones**

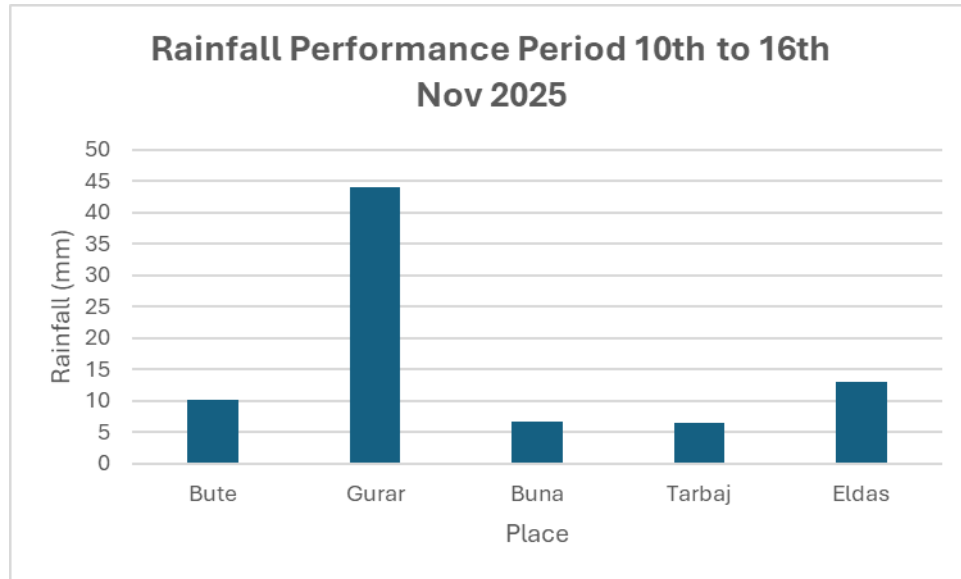
**Likely for the next seven days**

Zone	Time	Tues 18/11/2025	Wed 19/11/2025	Thu 20/11/2025	Fri 21/11/2025	Sat 22/11/2025	Sun 23/11/2025	Mon 24/11/2025
1 & 2	Morning	 Partly Cloudy	 Partly Cloudy					 Partly Cloudy
	Afternoon							
	Night	 Light rain						
	Maximum Temperature (°C)	35	35	36	37	35	35	35
	Minimum Temperature (°C)	23	24	23	24	23	23	23
	Rainfall Distribution							

## 2 WEATHER REVIEW OF THE LAST SEVEN DAYS (10<sup>TH</sup> TO 16<sup>TH</sup> NOVEMBER 2025)

### 2.1 Rainfall Review

The county experienced rainfall in few places. A comparison between the previous review period (3<sup>rd</sup> to 9<sup>th</sup> November 2025 and the current (10<sup>th</sup> to 16<sup>th</sup> November 2025) indicates a decrease in rainfall in most places except in Gurar. Bute, Buna and Eldas Police stations. The rainfall recorded over the county is as shown in **Figure 1**.



**Figure 1 Wajir County Seven Day Total Rainfall**

The highest seven-day rainfall total (44.2mm) was recorded at Gurar Police Station. Another place that recorded rainfall total more than 10mm is Eldas police station. The rest of places recorded rainfall total equal or less than 10.0mm.

## 2.2 Temperature Review

Comparing the 3rd to 9th November and the current review period 10th to 16th November 2025 periods, it is noted that day-time (maximum) temperatures increased in some places and decreased Wajir Airport, Hadado and Eldas police station. Night-time (minimum) temperatures decreased in the county.

Wajir Airport recorded the highest daily maximum temperature 36.1°C on 10th November 2025 while Bute Police Station recorded the lowest daily minimum temperature: 17.4°C on 10th November 2025. The same stations recorded the highest seven-day average maximum temperature and the lowest seven-day average minimum temperature: 34.7°C and 18.9°C respectively

**Commentary of county weather forecaster:**

- Rainfall is expected to decrease all over the county.

*N.B: This forecast should be used in conjunction with the daily (24-hour) and five-day forecasts issued by this Department.*

**For further information, please contact:**

Mobile :0722489249

Email : [cdmwajir@meteo.go.ke](mailto:cdmwajir@meteo.go.ke)

or [dmwanjuhi@gmail.com](mailto:dmwanjuhi@gmail.com)

Daniel Wanjuihi,

**COUNTY DIRECTOR OF METEOROLOGICAL SERVICES - WAJIR.**

**APPENDIX 1: KEY OF SCIENTIFIC WORDS USED**

<b>Term</b>	<b>Rainfall Amount (24 hrs.)</b>	<b>Description</b>
Light	< 5 mm	Gentle rain, drizzle.
Moderate	5–20 mm	Steady, noticeable rain.
Heavy	21–50 mm	Intense rain, possible thunder.
Very Heavy	> 50 mm	Prolonged rain.




<b>Term</b>	<b>Area Affected</b>	<b>Description</b>
Few places	< 33%	Rain in a small portion of the region.
Several places	33% to 66%	Rain in multiple but not most parts of the region.
Most places	> 66%	Rain in nearly all parts of the region.

<b>Term</b>	<b>Area Affected</b>	<b>Description</b>
Isolated	Less than 25%	Very few areas affected.
Scattered	25–50%	Several, but not most, areas affected.
Numerous	51–70%	Many areas affected.
Widespread	Over 70%	Almost all areas affected.

<b>Term</b>	<b>Time Coverage (%)</b>	<b>Meaning</b>
Occasional	Less than 25%	Happens rarely or a few times.
Intermittent	25% – 50%	Starts and stops, comes and goes.
Frequent	51% – 75%	Occurs regularly.
Very Frequent / Common	More than 75%	Happens almost all the time.

# WAJIR COUNTY SEVEN DAYS FORECAST 2025 WEEK 47

<b>Term</b>	<b>Probability of Occurrence</b>	<b>Description</b>
Possible	10–30%	There is low confidence.
Chance of/ May	31–50%	There is moderate confidence.
Likely	51–75%	The event is more probable than not.
Expected	76–90%	There is high confidence.
Very Likely	91–99%	There is very high confidence. Almost certain.
Certain	100%	The event is guaranteed to occur.

Key to rainfall distribution symbols:  rain likely to fall in few places (less than 33%),  rain likely to fall in many places (33% -67%),  rain likely to fall in most places (more than 67%)