



**REPUBLIC OF KENYA**  
**MINISTRY OF ENVIRONMENT AND FORESTRY**  
**KENYA METEOROLOGICAL DEPARTMENT**  
**SIAYA COUNTY**  
**WEEKLY WEATHER FORECAST**

**SIAYA COUNTY CLIMATOLOGICAL MAP**

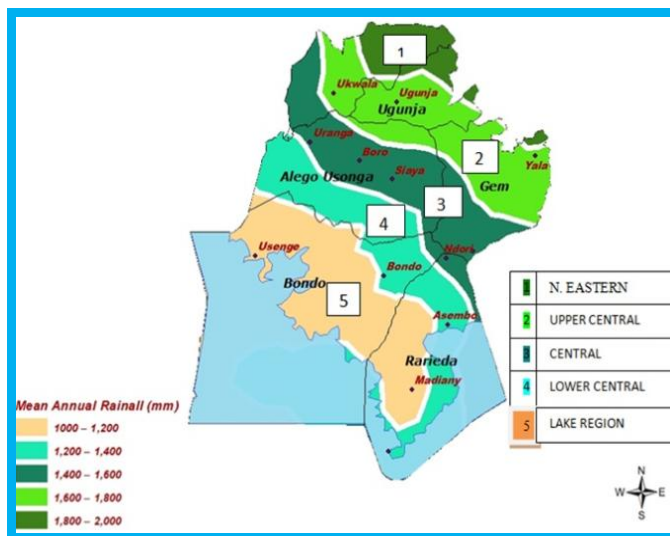


Figure 1; Siaya County Long Term Mean rainfall (Climatological) Map

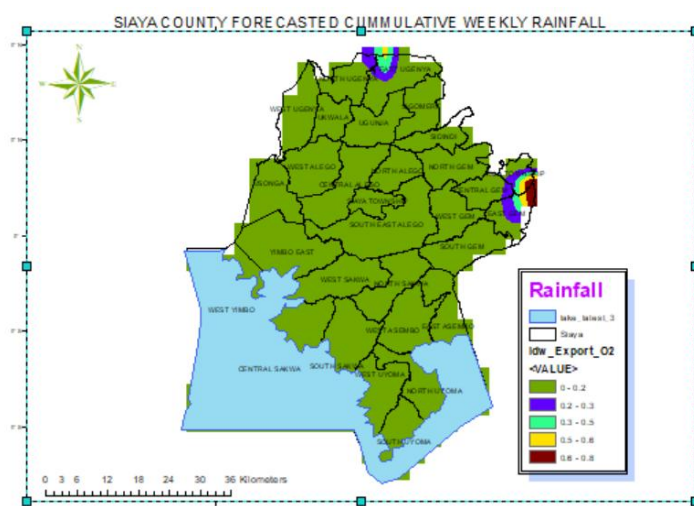


Figure 2: Forecasted cumulative weekly rainfall from 2<sup>nd</sup> Dec. to 8<sup>th</sup> Dec. 2025

Figure 2 above shows the map for forecasted cumulative weekly rainfall ranging from 0.0mm to 0.8mm. Most parts of the County are expected to receive between 0.0mm and 0.8mm of rainfall.






















Period of forecast: Tuesday 2<sup>nd</sup> December to Monday 8<sup>th</sup> December 2025




Date of issue: Monday 1<sup>st</sup> November 2025

### Summary of The Forecast

*Regions; 1, 2, 3, 4 & 5 Morning/afternoon sunny/Sunny interval conditions likely throughout the forecast period. Night cloudy/clear sky conditions likely throughout the forecast period. Temperatures of between 31°C and 30°C during the day and between 21°C and 19°C during the night likely. Moderate to Strong winds more so over Lake Victoria likely throughout the forecast period*

**Table 1: Climatic zone; 1, 2, 3, 4 & 5:** Yala, Wagai, Nguge, Nyagondo, Konya, Ugenya, Ugunja, Ukwala, Bondo, Ajigo, Nyamonye, Usenge, Gobei, Maranda, Kango, Akala, Ndori, Aram, Madiany, Nyilima, Mayiera, Oyude, Siaya, Boro, Uranga, Kadenge, Ting wangi, Kogelo, Nyadorera

	Tuesday 02/12/25)	Wednesday (03/12/25)	Thursday (04/12/25)	Friday (05/12/25)	Saturday (06/12/25)	Sunday (07/12/25)	Monday 08/12/25)
Morning	 Sunny intervals	 Sunny intervals	 Sunny intervals	 Sunny intervals	 Sunny	 Sunny intervals	 Sunny intervals
Afternoon	 Sunny intervals	 Sunny intervals	 Sunny intervals	 Sunny intervals	 Sunny	 Sunny intervals	 Sunny intervals
Night	 Cloudy sky	 Cloudy sky	 Cloudy sky	 Cloudy sky	 Cloudy sky	 Cloudy sky	 Cloudy sky
Rainfall distribution							
Maximum temperature	30°C	31°C	31°C	30°C	30°C	30°C	30°C
Minimum temperature	20°C	21°C	21°C	21°C	21°C	21°C	21°C
Hazards							

Key to rainfall distribution symbols:  rain is likely to fall in few places (less than 33%),  rain is likely to fall in many places (33-67%),  rain is likely to fall in most places (more than 67%)

#### Hazard Symbols

**Green** – No hazard warnings in force.

**Amber** - Potentially dangerous weather is expected. **Be prepared.**

**Red** – Dangerous and potentially life threatening weather conditions are expected. **Take immediate and appropriate action to ensure your safety.**

## Commentary of county weather forecaster:

- ✓ Morning/afternoon *sunny/sunny interval conditions likely throughout the forecast period*
- ✓ Night cloudy/clear sky conditions likely throughout the forecast period

## Advice to farmers from Ministry of Agriculture

- Planting of vegetables by watering
- Spraying of animals against pests
- Report anything unusual to the agriculture or veterinary/livestock experts

## Health Advisories (*courtesy of One Health Program*)

- Safe drinking water; Ensure your water source is safe
- Mosquito protection; Ensure you sleep under mosquito net or use repellent
- Proper hygiene; Maintain good personal hygiene i.e use of toilet and proper washing of hands with clean water.
- Secure valuables and drugs; Safeguard important documents and drugs
- Stay informed; Stay updated on weather forecast and follow official advisories for real time information

### For further information, please contact:

County Director of Meteorology: Domnick Arodi

Mobile : 0713817279

Email: [arodioginga@yahoo.com](mailto:arodioginga@yahoo.com) or [cdmsiaya@meteo.go.ke](mailto:cdmsiaya@meteo.go.ke)

You can find more information about the climate and weather in Kenya on the KMD website <http://www.meteo.go.ke/>