



**REPUBLIC OF KENYA**  
**MINISTRY OF ENVIRONMENT, CLIMATE CHANGE AND FORESTRY**  
**KENYA METEOROLOGICAL DEPARTMENT**  
**BARINGO COUNTY**

REF: MET15/25/9 (49)

**WEEKLY RAINFALL FORECAST**

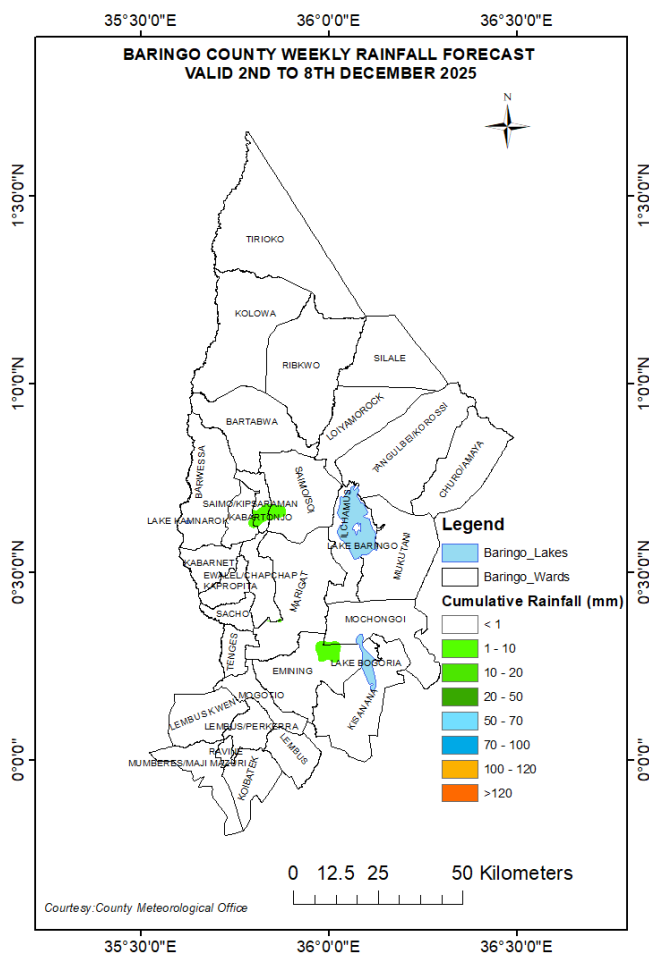
**Period of forecast:** Tuesday 2<sup>nd</sup> to Monday 8<sup>th</sup> December 2025

**Date of issue:** Monday 1<sup>st</sup> December 2025

**Summary**

- The county is generally dry except the areas indicated in the spatial map below (fig.1).

**SPATIAL DISTRIBUTION**






**Fig 1. Forecasted cumulative rainfall amounts (mm)**



*Key to rainfall distribution symbols*

Rainfall Categories	
Range	Category
Less than 5 mm	Light
Between 5 – 20 mm	Moderate
Between 20 – 50 mm	Heavy
Greater than 50 mm	Very heavy

Symbol	Distribution
	<i>FEW: Rainfall is likely to fall in few places (0% to less than 33%)</i>
	<i>SEVERAL: Rainfall is likely to fall in several places (33% to less than 66%)</i>
	<i>MOST: Rainfall is likely to fall in most places (More than 66%).</i>

,

**For further information, please contact:**  
**County Director of Meteorology:** [Samuel Mutai](#) Mobile:  
[0727791866](#) or [0717826700](#)  
Email: [cdmbaringo@meteo.go.ke](mailto:cdmbaringo@meteo.go.ke) or [smutai5@gmail.com](mailto:smutai5@gmail.com)



Samuel Mutai  
County Director of Meteorological Services  
Baringo County