



REPUBLIC OF KENYA
MINISTRY OF ENVIRONMENT AND FORESTRY
KENYA METEOROLOGICAL DEPARTMENT
SIAYA COUNTY
WEEKLY WEATHER FORECAST

SIAYA COUNTY CLIMATOLOGICAL MAP

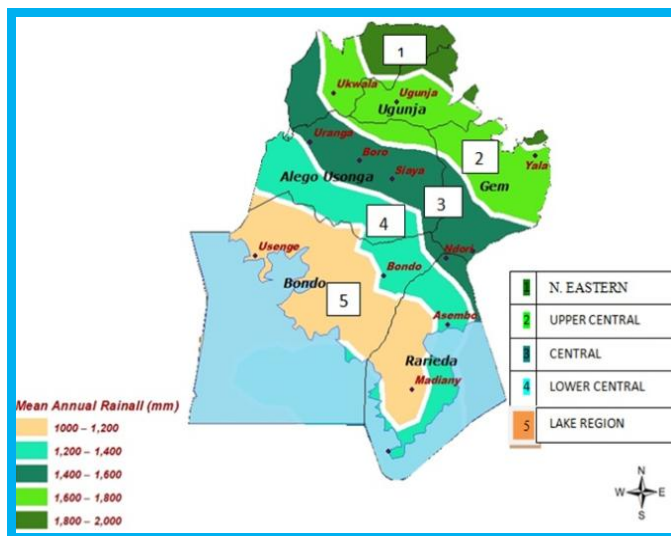


Figure 1; Siaya County Long Term Mean rainfall (Climatological) Map

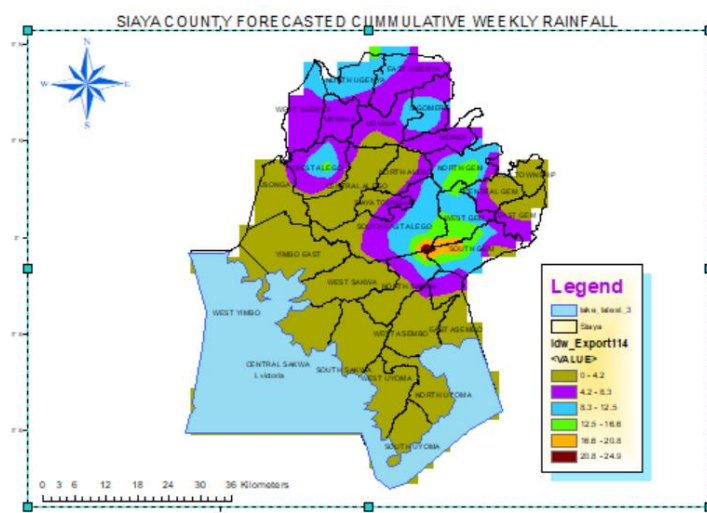


Figure 2: Forecasted cumulative weekly rainfall from 9TH Dec. to 15TH Dec. 2025

Figure 2 above shows the map for forecasted cumulative weekly rainfall ranging from 0.0mm to 24.9mm. Most parts of the County are expected to receive between 0.0mm and 8.3mm of rainfall. Some parts of the County eg S. E. Alego, S. Gem, W. Gem, N. Gem and W. Ugenya wards are likely to experience between 8.3mm and 24.9mm cumulatively




























Period of forecast: Tuesday 9th December to Monday 15th December 2025




Date of issue: Monday 8th December 2025

Summary of The Forecast

Regions 1 & 2; Morning sunny/Sunny interval conditions likely throughout the forecast period. Afternoon/night showers associated with lightning and thunderstorms over many places likely on Friday, Saturday and Monday. Regions 3, 4 and 5; Morning showers associated with lightning and thunderstorms over many places likely on Saturday and Sunday. Afternoon/night showers associated with lightning and thunderstorms over many places likely throughout the forecast period except on Tuesday and Wednesday. Temperatures of between 29°C and 25°C during the day and between 20°C and 18°C during the night likely. Moderate to Strong winds more so over Lake Victoria likely throughout the forecast period

Table 1: Climatic zone; 1 & 2: Yala, Wagai, Nguge, Nyagondo, Sawagongo, Kodiaga, Dudi

	Tuesday 09/12/25	Wednesday (10/12/25)	Thursday (11/12/25)	Friday (12/12/25)	Saturday (13/12/25)	Sunday (14/12/25)	Monday 15/12/25
Morning	 Sunny intervals	 Sunny	 Sunny	 Sunny intervals	 Sunny intervals	 Sunny intervals	 Sunny intervals
Afternoon	 Sunny intervals	 Sunny	 Sunny	 Sunny intervals	 Moderate rain	 Sunny intervals	 Sunny intervals
Night	 Cloudy sky	 Cloudy sky	 Cloudy sky	 Cloudy sky	 Moderate rain	 Cloudy sky	 Moderate rain
Rainfall distribution							
Maximum temperature	29°C	29°C	28°C	27°C	27°C	29°C	29°C
Minimum temperature	19°C	19°C	18°C	18°C	18°C	19°C	19°C
Hazards				AMBER 	AMBER 		AMBER 

Key to rainfall distribution symbols:  rain is likely to fall in few places (less than 33%),  rain is likely to fall in many places (33-67%),  rain is likely to fall in most places (more than 67%)

Hazard Symbols

Green – No hazard warnings in force.

Amber - Potentially dangerous weather is expected. **Be prepared.**

Red – Dangerous and potentially life threatening weather conditions are expected. **Take immediate and appropriate action to ensure your safety.**

Commentary of county weather forecaster:

- ✓ Morning *sunny/sunny interval* conditions likely throughout the forecast period
- ✓ Afternoon/night showers associated with **lightning** and **thunderstorms** over many places likely on **Friday, Saturday and Monday**
































Advice to farmers from Ministry of Agriculture




- Planting of vegetables by watering
- Spraying of animals against pests
- Report anything unusual to the agriculture or veterinary/livestock experts

Health Advisories (*courtesy of One Health Program*)

- Safe drinking water; Ensure your water source is safe
- Mosquito protection; Ensure you sleep under mosquito net or use repellent
- Proper hygiene; Maintain good personal hygiene i.e use of toilet and proper washing of hands with clean water.
- Secure valuables and drugs; Safeguard important documents and drugs
- Stay informed; Stay updated on weather forecast and follow official advisories for real time information

Table 2: Climatic zone; 3, 4 & 5: Ugenya, Ugunja, Ukwala, **Bondo**, Ajigo, Nyamonye, Usenge, Gobei, Maranda, Kango, Akala, Ndori, Aram, Madiany, Nyilima, Mayiera, Oyude, Siaya, Boro, Uranga, Kadenge, Ting wangi, Kogelo, Nyadorera

	Tuesday 09/12/25)	Wednesday (10/12/25)	Thursday (11/12/25)	Friday (12/12/25)	Saturday (13/12/25)	Sunday (14/12/25)	Monday 15/12/25)
Morning	 Sunny intervals	 Sunny	 Sunny intervals	 Sunny intervals	 Moderate rain	 Moderate rain	 Sunny intervals
Afternoon	 Sunny intervals	 Sunny	 Sunny intervals	 Moderate rain	 Sunny intervals	 Sunny intervals	 Sunny intervals
Night	 Cloudy sky	 Cloudy sky	 Moderate rain	 Moderate rain	 Moderate rain	 Moderate rain	 Moderate rain
Rainfall distribution							
Maximum temperature	29°C	28°C	27°C	26°C	25°C	26°C	27°C
Minimum temperature	20°C	20°C	19°C	19°C	19°C	19°C	20°C
Hazards			 AMBER	 AMBER	 AMBER	 AMBER	 AMBER

Key to rainfall distribution symbols:  rain is likely to fall in few places (less than 33%),  rain is likely to fall in many places (33-67%),  rain is likely to fall in most places (more than 67%)

Hazard Symbols

Green – No hazard warnings in force.

Amber - Potentially dangerous weather is expected. **Be prepared.**

Red – Dangerous and potentially life threatening weather conditions are expected. **Take immediate and appropriate action to ensure your safety.**

Commentary of county weather forecaster:

- ✓ Morning showers associated with lightning and thunderstorms over many places likely on Saturday and Sunday
- ✓ Afternoon/night showers associated with lightning and thunderstorms over many places likely throughout the forecast period except on Tuesday and Wednesday

Advice to farmers from Ministry of Agriculture

- Planting of vegetables
- Spraying of animals against pests
- Report anything unusual to the agriculture or veterinary/livestock experts

Health Advisories (*courtesy of One Health Program*)

- Safe drinking water; Ensure your water source is safe
- Mosquito protection; Ensure you sleep under mosquito net or use repellent
- Proper hygiene; Maintain good personal hygiene i.e use of toilet and proper washing of hands with clean water.
- Secure valuables and drugs; Safeguard important documents and drugs
- Stay informed; Stay updated on weather forecast and follow official advisories for real time information

For further information, please contact:

County Director of Meteorology: Domnick Arodi

Mobile : 0713817279

Email: arodioginga@yahoo.com or cdmsiaya@meteo.go.ke

You can find more information about the climate and weather in Kenya on the KMD website <http://www.meteo.go.ke/>