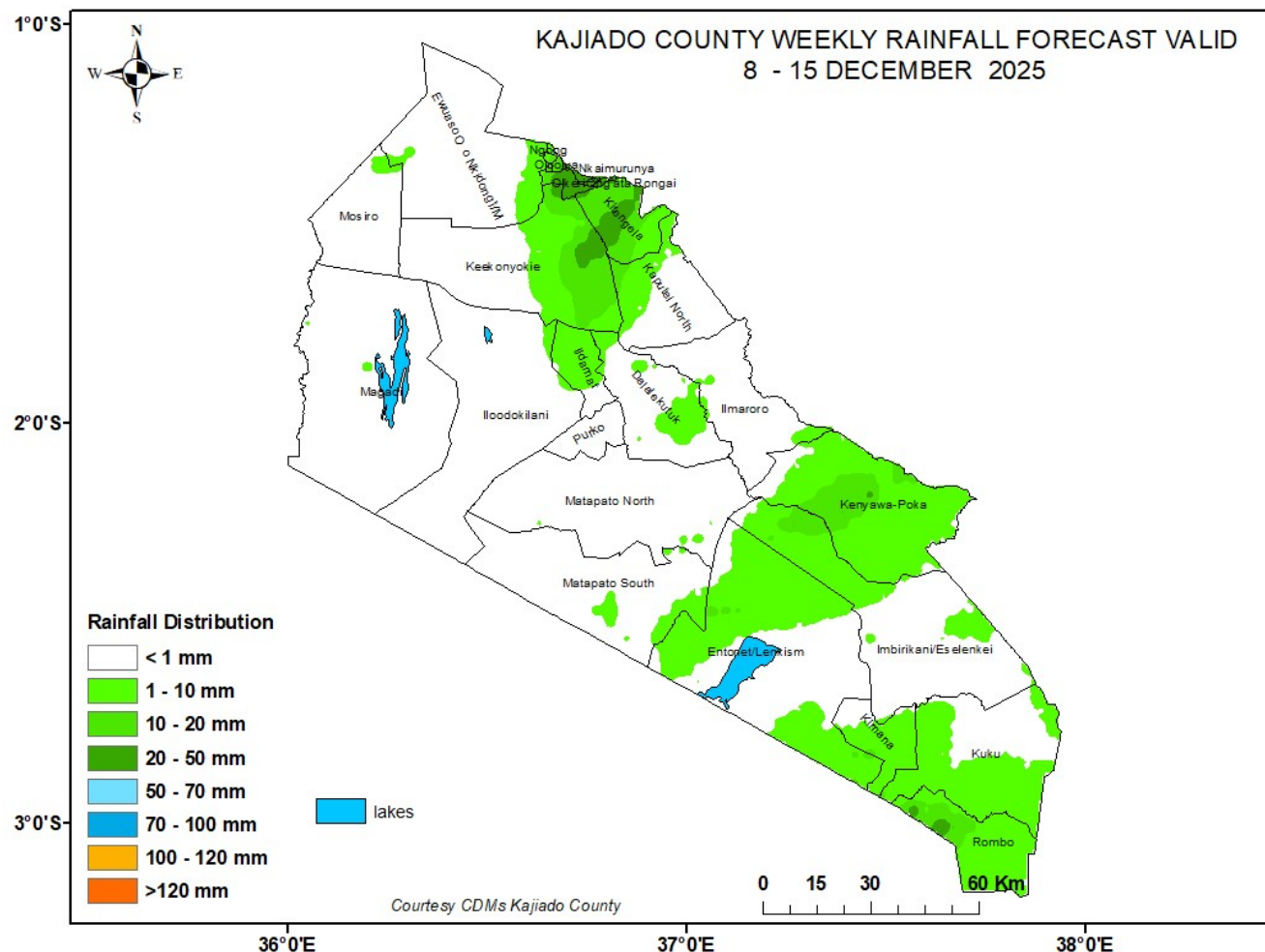




























































































WEEKLY WEATHER FORECAST

The maximum temperature expected to be high over the period ranges is 25- 34°C and the minimum 14 - 22°C.



Kajiado County comprise of three homogeneous zone categorized as Upper, Middle and Lower zones based on topography as indicated below:

PLACES	TIME	Tuesday 9 / 12 / 2025	Wednesday 10 / 12 / 2025	Thursday 11 / 12 / 2025	Friday 12 / 12 / 2025	Saturday 13 / 12 / 2025	Sunday 14 / 12 / 2025	Monday 15 / 12 / 2025
The UPPER ZONES: Comprise of: Kajiado Central (Matapato North, Matapato South wards), Kajiado East (Oloorsirkon/Sholinke ward), Kajiado South (Rombo, Kimana and Kuku wards) and Kajiado North (Ngong, Ooloolua, Olkeri , Nkaimurunya and Ongata Rongai wards)	Morning (6am - noon)	 Cloudy and Sunny internals	 Cloudy and Sunny internals	 Rain Showers	 Cloudy and Sunny internals	 Rain Showers	 Cloudy and Sunny internals	 Cloudy and Sunny internals
	Afternoon, Evening (Noon - 9pm)	 Rain Showers	 Rain Showers	 Rain Showers	 Rain Showers	 showers and thunderstorms	 showers and thunderstorms	 Rain Showers
	Night (9pm - 6am)	 Partly Cloudy	 Rain Showers	 Partly Cloudy	 Rain Showers	 Rain Showers	 Rain Showers	 Rain Showers
	Rainfall distribution	 Few places	 Few places	 Few places	 Several places	 Several places	 Few places	 Few places
	Temperatures (Min-Max in °C)	14-27°C	15-27°C	14 - 27°C	14-27°C	14-26°C	14-26°C	14-26°C
	Hazards	Green	Green	Green	Green	Amber	Amber	Green
The MIDDLE ZONES: Comprise of: Kajiado Central (Dalalekutuk, Ildamat, Purko, wards); Kajiado west (Keekonyoike, Mosiro, Ewuaso Nkidong' and Iloodokilani wards); Kajiado East (Kaputiei North, Kitengela and Imaroro wards),	Morning (6am - noon)	 Cloudy and Sunny internals	 Cloudy and Sunny internals	 Cloudy and Sunny internals	 Cloudy and Sunny internals	 Cloudy and Sunny internals	 Rain Showers	 Cloudy and Sunny internals
	Afternoon, Evening (Noon - 9pm)	 Sunny internals	 Sunny internals	 Sunny internals	 Sunny internals	 showers and thunderstorms	 showers and thunderstorms	 Sunny internals
	Night (9pm - 6am)	 Partly Cloudy	 Partly Cloudy	 Partly Cloudy	 Rain Showers	 Rain Showers	 Partly Cloudy	 Partly Cloudy
	Rainfall distribution	 No likely rain to fall	 No likely rain to fall	 No likely rain to fall	 Few places	 Several places	 Few places	 No likely rain to fall
	Temperatures (Min-Max in °C)	15-28°C	16-28°C	15-27°C	15-28°C	15-28°C	15-28°C	15-27°C
	Hazards	Green	Green	Green	Green	Amber	Amber	Green
The LOWER ZONES: Comprise Kajiado west (Magadi ward); Kajiado East (Kenyawa Poka ward) and Kajiado South (Mbirikani/Eselenkei, Entonet/Lenkism wards).	Morning (6am - noon)	 Sunny internals	 Sunny internals	 Sunny internals	 Sunny internals	 Rains Showers	 Rains Showers	 Sunny internals
	Afternoon, Evening (Noon - 9pm)	 Rains Showers	 Rains Showers	 Sunny internals	 Sunny internals	 showers and thunderstorms	 showers and thunderstorms	 Sunny internals
	Night (9pm - 6am)	 Partly Cloudy	 Partly Cloudy	 Partly Cloudy	 Showers	 Showers	 Showers	 Showers
	Rainfall distribution	 Few places	 Few places	 No likely rain to fall	 Several places	 Several places	 Several places	 Few places
	Temperatures (Min-Max in °C)	17 - 35°C	17 - 34°C	17 - 34°C	18 - 35°C	17 - 34°C	18 - 33°C	17-34°C
	Hazards	Green	Green	Green	Green	Amber	Amber	Green

➤ Key to rainfall distribution symbols:  No rain likely to fall,  rain likely to fall in few places (less than 33%),  rain likely to fall in several places (33% -67%),  rain likely to fall in most places (more than 67%): **Green** – No weather-related hazards are expected; **Amber** Thunderstorms & lightning

Commentary of County Weather forecaster:

1. Rainfall is expected over several places in the second half of the forecast period, whereas in the some areas in the South is likely to receive rainfall during the period.
2. A cool and warm day and night time temperatures are expected to range from 13 – 34°C
3. Winds: Some areas shall experience moderate to strong East - North- Easterly breeze at 3 - 12 m/s.
4. Expert advice may be obtained from the County department of Agriculture, Livestock, Veterinary, Public Health and Education offices, among others and take advantage of the prevailing and expected conditions.

Stay safe and thank you.

KEY OF SCIENTIFIC TERMS

<i>24-hour rainfall categories</i>	
<i>Range</i>	<i>Category</i>
<5mm	Light
5-20mm	Moderate
20-50mm	Heavy

<i>Rainfall coverage</i>	
<i>Term</i>	<i>Meaning</i>
Most places	Between 66% and 100%
Several places	Between 33% and 66%
Few places	Less than 33%

For further information, please contact:

County Director of Meteorological Services; **Benson Lubang'a**

Mobile: **0722991008 / 0753433074**

Email: cdmskajiado@gmail.com

NB: *This forecast should be used in conjunction with the daily (24-hour) forecast issued by KMD.*

You can also find more information about the climate and weather in Kenya on the KMD website <http://www.meteo.go.ke>