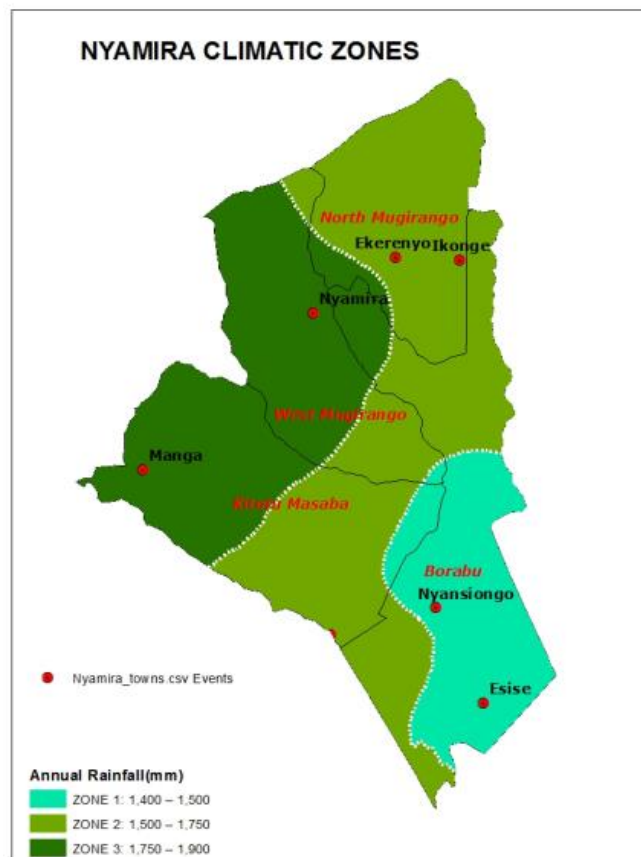




**REPUBLIC OF KENYA  
MINISTRY OF ENVIRONMENT AND FORESTRY  
KENYA METEOROLOGICAL DEPARTMENT**

**NYAMIRA COUNTY  
WEEKLY WEATHER FORECAST**
































*Figure 1: Nyamira climate zones*

**Date of issue: Monday 8<sup>th</sup> Dec., 2025**






























**Period of forecast: Tuesday 9<sup>th</sup> Dec., 2025 to Monday 15<sup>th</sup> Dec., 2025.**




**Table 1: Climate zone 1..... (Borabu, Nyansiongo, Esise, Mekenene, Kajauri, Mwongori, Kipkebe) .....**

	Tuesday 9/12/2025	Wednesday 10/12/2025	Thursday 11/12/2025	Friday 12/12/2025	Saturday 13/12/2025	Sunday 14/12/2025	Monday 15/12/2025
<b>Morning</b>	 Sunny intervals	 Sunny intervals	 Sunny intervals	 Sunny intervals	 rains over few places	 rains over few places	 Cloudiness
<b>Afternoon/ Evening</b>	 Sunny intervals	 Sunny intervals	 Sunny intervals	 Showers & Thunderstorms over several places	 Sunny intervals	 Showers & Thunderstorms over several places	 Cloudiness
<b>Night</b>	 partly cloudy	 partly cloudy	 partly cloudy	 partly cloudy	 partly cloudy	 Cloudiness	 Cloudiness
<b>Rainfall distribution</b>				 Rains over several places	 Rains over several places	 Rains over several places	
<b>Maximum temperature</b>	26-28°C	26-28°C	27-28°C	25-27°C	22-24°C	23-25°C	25-26°C
<b>Minimum temperature</b>	12-13°C	12-13°C	12-14°C	13-14°C	12-14°C	12-14°C	12-13°C
<b>Hazards</b>	Green- No weather-related hazards are expected	Green- No weather-related hazards are expected	Green- No weather-related hazards are expected	 Lightning/Thunderstorms	Green- No weather-related hazards are expected	 Lightning/Thunderstorms	Green- No weather-related hazards are expected






















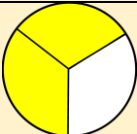
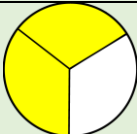
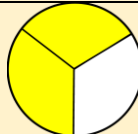
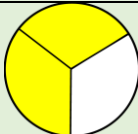




Key to rainfall distribution symbols:  rain is likely to fall in few places (less than 33%),  rain is likely to fall in many places (33-67%),  and rain is likely to fall in most places (more than 67%) **Green**- No weather-related hazards are expected **Amber**-Lightning and Thunderstorms




**Table 2: Climate zone 2..... (Ekerenyo, Magwagwa, Ikonge, Kiabonyoru, Nyamusi, Gekendo, Miruka) .....**

	Tuesday 9/12/2025	Wednesday 10/12/2025	Thursday 11/12/2025	Friday 12/12/2025	Saturday 13/12/2025	Sunday 14/12/2025	Monday 15/12/2025
<b>Morning</b>	 Sunny intervals	 Sunny intervals	 Sunny intervals	 rains over few places	 rains over few places	 rains over few places	 rains over few places
<b>Afternoon/ Evening</b>	 Sunny intervals	 Sunny intervals	 Sunny intervals	 Showers & Thunderstorms over several places	 Showers & Thunderstorms over several places	 Showers & Thunderstorms over several places	 Showers & Thunderstorms over several places
<b>Night</b>	 partly cloudy	 partly cloudy	 partly cloudy	 partly cloudy	 partly cloudy	 partly cloudy	 Cloudiness
<b>Rainfall distribution</b>				 Rains over several places	 Rains over several places	 Rains over several places	 Rains over several places
<b>Maximum temperature</b>	27-29°C	26-30°C	27-30°C	25-27°C	22-25°C	20-25°C	23-25°C
<b>Minimum temperature</b>	13-15°C	13-16°C	13-17°C	13-16°C	13-16°C	13-15°C	12-15°C
<b>Hazards</b>	Green- No weather- related hazards are expected	Green- No weather- related hazards are expected	Green- No weather- related hazards are expected	 Lightning/ Thunderstorms	 Lightning/ Thunderstorms	 Lightning/ Thunderstorms	 Lightning/ Thunderstorms

Key to rainfall distribution symbols:  rain is likely to fall in few places (less than 33%),  rain is likely to fall in many places (33-67%),  and rain is likely to fall in most places (more than 67%) **Green-** No weather-related hazards are expected **Amber-** Lightning and Thunderstorms

**Table 3: Climate zone 3.....** (Nyamira, Nyamaiya, Kebirigo, Sironga, Tombe, Bosamaro, Gachuba, Rigoma, Manga, Kemera) .....

	Tuesday 9/12/2025	Wednesday 10/12/2025	Thursday 11/12/2025	Friday 12/12/2025	Saturday 13/12/2025	Sunday 14/12/2025	Monday 15/12/2025
<b>Morning</b>	 Sunny intervals	 Sunny intervals	 Sunny intervals	 rains over few places	 rains over few places	 rains over few places	 rains over few places
<b>Afternoon/ Evening</b>	 Sunny intervals	 Sunny intervals	 Sunny intervals	 Showers & Thunderstorms over several places	 Showers & Thunderstorms over several places	 Showers & Thunderstorms over several places	 Showers & Thunderstorms over several places
<b>Night</b>	 partly cloudy	 partly cloudy	 partly cloudy	 partly cloudy	 partly cloudy	 Cloudiness	 Cloudiness
<b>Rainfall distribution</b>				 Rains over several places	 Rains over several places	 Rains over several places	 Rains over several places
<b>Maximum temperature</b>	26-28°C	26-28°C	26-28°C	24-26°C	22-24°C	20-23°C	22-24°C
<b>Minimum temperature</b>	12-15°C	13-15°C	12-16°C	13-15°C	13-14°C	13-14°C	12-14°C
<b>Hazards</b>	Green- No weather-related hazards are expected	Green- No weather-related hazards are expected	Green- No weather-related hazards are expected	 Lightning/Thunderstorms	 Lightning/Thunderstorms	 Lightning/Thunderstorms	 Lightning/Thunderstorms

Key to rainfall distribution symbols:  rain is likely to fall in few places (less than 33%),  rain is likely to fall in many places (33-67%),  and rain is likely to fall in most places (more than 67%) **Green-** No weather-related hazards are expected **Amber-**Lightning and Thunderstorms

## **NYAMIRA COUNTY WEATHER SUMMARY AND ADVISORIES**

### **I. General Weather Outlook**

Rainfall is anticipated to commence on the morning of Friday, December 12, 2025, across most regions of Nyamira County.

#### **Weather Pattern:**

- **Overall:** Predominantly sunny conditions are expected from Tuesday, December 9, to Thursday, December 11, 2025. Following this period, light to moderate rain will begin on Friday morning, transitioning into afternoon and evening showers accompanied by thunderstorms. This weather pattern is expected to persist until Monday, December 15, 2025.

### **II. Temperature Forecast**

- **Maximum Daytime Temperature:** Ranges from 20°C to 30°C
- **Minimum Nighttime Temperature:** Ranges from 12°C to 17°C

### **III. Sector-Specific Advisories**

- **Agricultural Advisory:** Farmers are encouraged to liaise with the Departments of Agriculture, Livestock, Fisheries, and Cooperative Development for guidance on suitable agricultural practices during this period.
- **Residents Advisory:** Residents are advised to refrain from seeking shelter under trees and to avoid outdoor activities during rainfall to mitigate the risk of lightning strikes.
- **Motorists & Pedestrians Advisory:** Motorists and pedestrians should exercise caution while using the roads during the rainy season, particularly from Friday through Monday, to reduce the likelihood of road accidents.
- **General Advisory:** The anticipated showers and thunderstorms may occasionally be accompanied by strong winds and hailstorms.

### **IV. Recommendations**

Residents are urged to stay informed and take appropriate precautions in light of the forecasted weather conditions.

## KEY OF SCIENTIFIC TERMS

Rainfall categories		Rainfall Coverage	Term Meaning
Range	Range Category		
<5 mm	Light	Between 66% and 100%	Most Places
5 - 20mm	Moderate	Several Places	Between 33% and 66%
20 - 50mm	Heavy	Few Places	Below 33%
>50mm	Very heavy		

Issued by:

**Henry Maringo Sese.**

**County Director of Meteorological Services, Nyamira County**

**Mobile: +254 723842121**

**henrysese@yahoo.com**

*This forecast should be used in conjunction with the daily (24-hour) forecast issued by this Department.*

You can also find more information about the climate and weather in Kenya on the KMD website <http://www.meteo.go.ke>