


























**REPUBLIC OF KENYA**  
**MINISTRY OF ENVIRONMENT, CLIMATE**  
**CHANGE AND FORESTRY**  
**KENYA METEOROLOGICAL DEPARTMENT**  
**Nyeri County Meteorological Services Office,**  
**P. O. Box 214 10100,**  
**Nyeri, Kenya,**  
**E-mail: cdmnyeri@meteo.go.ke**

**WEATHER FORECAST FOR THE NEXT 7 DAYS PERIOD VALID 9<sup>TH</sup> UPTO 15<sup>TH</sup> DECEMBER 2025**  
**DATE ISSUED: 8<sup>TH</sup> DECEMBER 2025**





























**GENERAL OUTLOOK OF THE WEEKLY WEATHER FORECAST:**

- Cloudy mornings with a possibility of light rains may occur over few places more so on high altitude areas giving way to sunny intervals. Afternoon/Night showers may occur over few places especially on high altitude areas.





























**NYERI CENTRAL, MUKURWEINI & MATHIRA WEST SUBCOUNTIES**

	<b>Tuesday 9/12/2025</b>	<b>Wednesday 10/12/2025</b>	<b>Thursday 11/12/2025</b>	<b>Friday 12/12/2025</b>	<b>Saturday 13/12/2025</b>	<b>Sunday 14/12/2025</b>	<b>Monday 15/12/2025</b>
<b>Morning</b>	 Cloudy with sunny intervals	 Cloudy with sunny intervals	 Cloudy	 Cloudy	 Cloudy with sunny intervals	 Cloudy	 Light rains
<b>Afternoon</b>	 Cloudy with sunny intervals	 Cloudy with sunny intervals	 Cloudy with sunny intervals	 Cloudy with sunny intervals	 Cloudy with sunny intervals	 Sunny intervals and showers	 Sunny intervals and showers
<b>Night</b>	 Partly cloudy	 Partly cloudy	 Partly cloudy	 Partly cloudy	 Cloudy	 Light rains	 Cloudy
<b>Rainfall distribution</b>							
<b>Maximum temperature</b>	26°C	27°C	27°C	27°C	27°C	27°C	26°C
<b>Minimum temperature</b>	14°C	15°C	16°C	15°C	16°C	16°C	16°C
<b>Hazards</b>	No significant hazard	No significant hazard	No significant hazard	No significant hazard	No significant hazard	No significant hazard	No significant hazard

## KIENI EAST & MATHIRA EAST SUBCOUNTIES

	<b>Tuesday</b> 9/12/2025	<b>Wednesday</b> 10/12/2025	<b>Thursday</b> 11/12/2025	<b>Friday</b> 12/12/2025	<b>Saturday</b> 13/12/2025	<b>Sunday</b> 14/12/2025	<b>Monday</b> 15/12/2025
<b>Morning</b>	 Cloudy with sunny intervals	 Cloudy with sunny intervals	 Light rains	 Moderate rains	 Moderate rains	 Light rains	 Moderate rains
<b>Afternoon</b>	 Sunny intervals and showers	 Sunny intervals and showers	 Cloudy with sunny intervals	 Sunny intervals and showers	 Sunny intervals and showers	 Sunny intervals and showers	 Sunny intervals and showers
<b>Night</b>	 Partly cloudy	 Partly cloudy	 Partly cloudy	 Partly cloudy	 Partly cloudy	 Cloudy	 Cloudy
<b>Rainfall distribution</b>							
<b>Maximum temperature</b>	24°C	24°C	24°C	23°C	25°C	24°C	24°C
<b>Minimum temperature</b>	12°C	12°C	13°C	13°C	14°C	14°C	15°C
<b>Hazards</b>	No significant hazard	No significant hazard	No significant hazard	No significant hazard	No significant hazard	No significant hazard	No significant hazard

## KIENI WEST, TETU & OTHAYA SUBCOUNTIES

	<b>Tuesday</b> 9/12/2025	<b>Wednesday</b> 10/12/2025	<b>Thursday</b> 11/12/2025	<b>Friday</b> 12/12/2025	<b>Saturday</b> 13/12/2025	<b>Sunday</b> 14/12/2025	<b>Monday</b> 15/12/2025
<b>Morning</b>	 Cloudy with sunny intervals	 Cloudy with sunny intervals	 Light rains	 Moderate rains	 Moderate rains	 Light rains	 Moderate rains
<b>Afternoon</b>	 Sunny intervals and showers	 Cloudy with sunny intervals	 Cloudy with sunny intervals	 Cloudy with sunny intervals	 Sunny intervals and showers	 Sunny intervals and showers	 Sunny intervals and showers
<b>Night</b>	 Partly cloudy	 Partly cloudy	 Partly cloudy	 Partly cloudy	 Cloudy	 Partly cloudy	 Cloudy
<b>Rainfall distribution</b>							
<b>Maximum temperature</b>	23°C	24°C	23°C	21°C	24°C	23°C	22°C
<b>Minimum temperature</b>	10°C	13°C	13°C	14°C	14°C	13°C	14°C
<b>Hazards</b>	No significant hazard	No significant hazard	No significant hazard	No significant hazard	No significant hazard	No significant hazard	No significant hazard

## Key

### Rainfall distribution symbols:

Rain is likely to fall in few places (less than 33%),  rain is likely to fall in many places, (33-67%)  rain is likely to fall in most places (more than 67%) 

<i>Rainfall categories</i>	
<i>Range</i>	<i>Category</i>
<5 mm	Light
5 - 20mm	Moderate
20 - 50mm	Heavy
>50mm	Very heavy


### Commentary of county weather forecaster:

County Meteorological Office:

Email: [cdmnyeri@meteo.go.ke.com](mailto:cdmnyeri@meteo.go.ke.com)

**N.B:** This forecast should be used in conjunction with the daily (24-hour) forecast issued by this department. For more information about the climate and weather in Kenya visit KMD website at <http://www.meteo.go.ke/>

Peter N. Wambugu



**County Director of Meteorological Services, Kirinyaga & Nyeri**