



REPUBLIC OF KENYA

MINISTRY OF ENVIRONMENT, CLIMATE CHANGE AND FORESTRY

STATE DEPARTMENT FOR ENVIRONMENT AND CLIMATE CHANGE

KENYA METEOROLOGICAL DEPARTMENT

BUNGOMA COUNTY

WEEKLY WEATHER FORECAST

Period of forecast: Tuesday 9th December to Monday 15th December 2025

Date of issue: Monday 8th December 2025

Summary

This week's forecast indicates that most places are likely to experience dry weather conditions during the forecast period. However few places may receive isolated light showers especially towards the end of the forecast period.

- In the morning, most places are likely to experience sunny intervals.
- In the afternoon several places are likely to experience sunny conditions during the forecast period. However, few places may receive light showers.
- At night most places are likely to be partly cloudy.
- Maximum temperatures are expected to range between 26 and 33 degrees Celsius.
- Minimum temperatures are expected to range between 14 and 18 degrees Celsius.

The expected rainfall distribution for the next seven days from Tuesday 9th to Monday 15th December 2025 is shown in Figure 1.

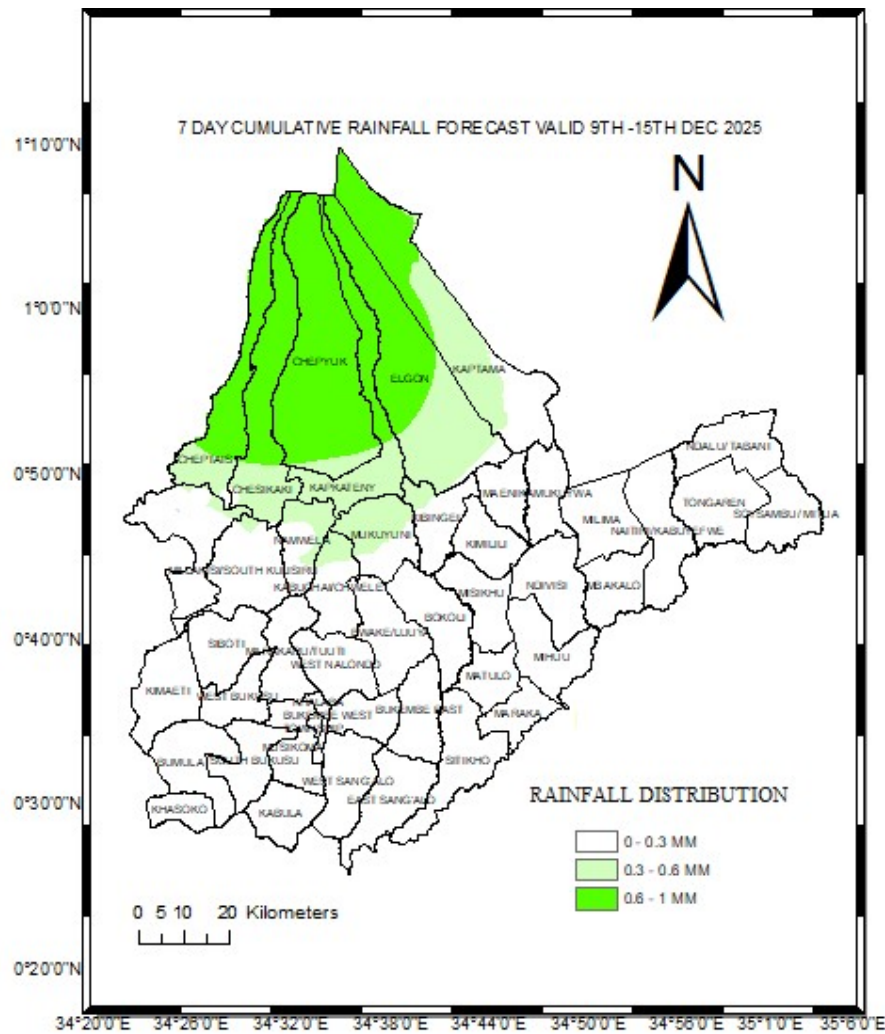


Figure 1: Expected Rainfall Distribution from 9th -15th December 2025

Figures 2 and 3 below shows the average forecasted maximum and minimum temperatures respectively over Bungoma County for the same period.



Figure 2: Expected Average Maximum Temperature valid 9th-15th December 2025

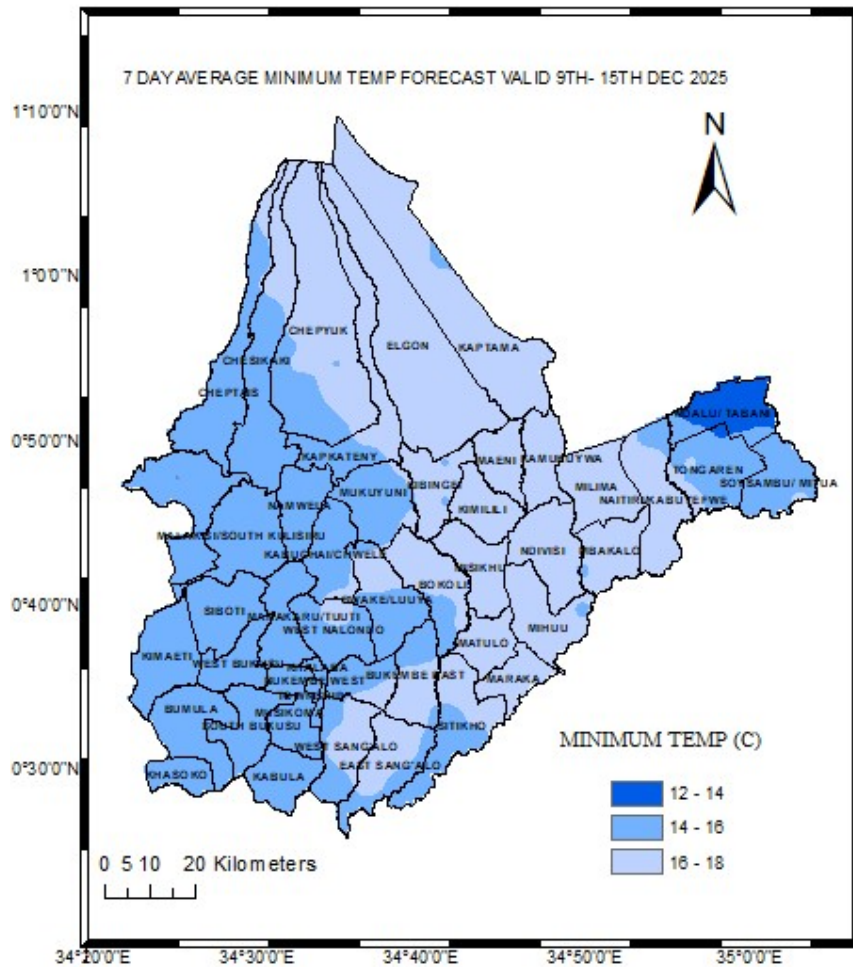


Figure 3: Expected Average Minimum Temperature valid 9th -15th December 2025

Table 1: Most likely weather conditions in Kanduyi, Bumula, Tongaren, , Webuye East, Webuye West, Kimilili, Kabuchai



















































	Tuesday 09/12/2025	Wednesday 10/12/2025	Thursday 11/12/2025	Friday 12/12/2025	Saturday 13/12/2025	Sunday 14/12/2025	Monday 15 /12/2025
Morning	 Sunny intervals	 Sunny intervals	 Sunny intervals	 Sunny intervals	 Sunny intervals	 Sunny intervals	 Sunny intervals
Afternoon	 Sunny intervals	 Sunny intervals	 Sunny intervals	 Sunny intervals	 Light Rain	 Light Rain	 Sunny intervals
Night	 partly cloudy night sky	 partly cloudy night sky	 partly cloudy_night sky	 partly cloudy_night sky	 partly cloudy night sky	 partly cloudy night sky	 partly cloudy night sky
Rainfall distribution							
Maximum temperature	28C	29C	30 C	29C	30C	32C	29C
Minimum temperature	15C	14C	15C	17C	18C	16C	17C
Hazards							

Table 2: Most likely weather conditions in Mt. Elgon

	Tuesday 09/12/2025	Wednesday 10/12/2025	Thursday 11/12/2025	Friday 12/12/2025	Saturday 13/12/2025	Sunday 14/12/2025	Monday 15 /12/2025
Morning	 Sunny intervals	 Sunny intervals	 Sunny intervals	 Sunny intervals	 Sunny intervals	 Sunny intervals	 Sunny intervals
Afternoon	 Sunny intervals	 Sunny intervals	 Sunny intervals	 Sunny intervals	 Light Rain (0-5mm)	 Light Rain (0-5mm)	 Light Rain (0-5mm)
Night	 partly cloudy night sky	 partly cloudy night sky	 partly cloudy_night sky	 partly cloudy_night sky	 partly cloudy night sky	 partly cloudy night sky	 partly cloudy night sky
Rainfall distribution							
Maximum temperature	28C	29C	30 C	29C	30C	32C	29C
Minimum temperature	15C	14C	15C	17C	18C	16C	17C
Hazards							

Key to rainfall distribution symbols:  rain is likely to fall in few places (less than 33%),  rain is likely to fall in many places (33-67%),  and rain is likely to fall in most places (more than 67%)

Key to hazard colours:

Green	No severe weather is expected.
Amber	Severe weather conditions are likely to occur that may pose a threat to life and damage property. Be prepared.
Red	Dangerous and potentially life threatening weather conditions are expected. Take appropriate action immediately to ensure your safety and the safety of your family and neighbours.

Explanation of terminologies

Terminology	Meaning
Light rainfall	< 5 mm
Moderate rainfall	5 – 20 mm

Heavy rainfall	20 -50 mm
Very heavy rainfall	.>50 mm
Few places	Below 33% coverage
Several places	Between 33% and 67% coverage
Most places	Between 67% and 100% coverage

Commentary of county weather forecaster:

- Harvest rain water whenever it rains.
- Consider implementing water conservation measures such as mulching.
- Use water sparingly.
- Drink a lot of water to remain hydrated.
- Users are advised that this is a forecast and at times there may be discrepancies between forecast estimates and actual amounts of rainfall received.

Advice to farmers from Ministry of Agriculture:

- Consult your agricultural extension officer for advice in line with this forecast.

For further information, please contact:

County Director of Meteorology: Noah Eledi.

Mobile: 0723247317

Email: eledi@meteo.go.ke, cdmbungoma@meteo.go.ke, bungomacdms@gmail.com,
eledinoah@gmail.com

You can find more information about the climate and weather in Kenya on the KMD website <http://www.meteo.go.ke/>



CDMS-BUNGOMA