



REPUBLIC OF KENYA  
MINISTRY OF ENVIRONMENT, CLIMATE CHANGE AND FORESTRY  
KENYA METEOROLOGICAL DEPARTMENT

**NAKURU COUNTY METEOROLOGICAL OFFICE**

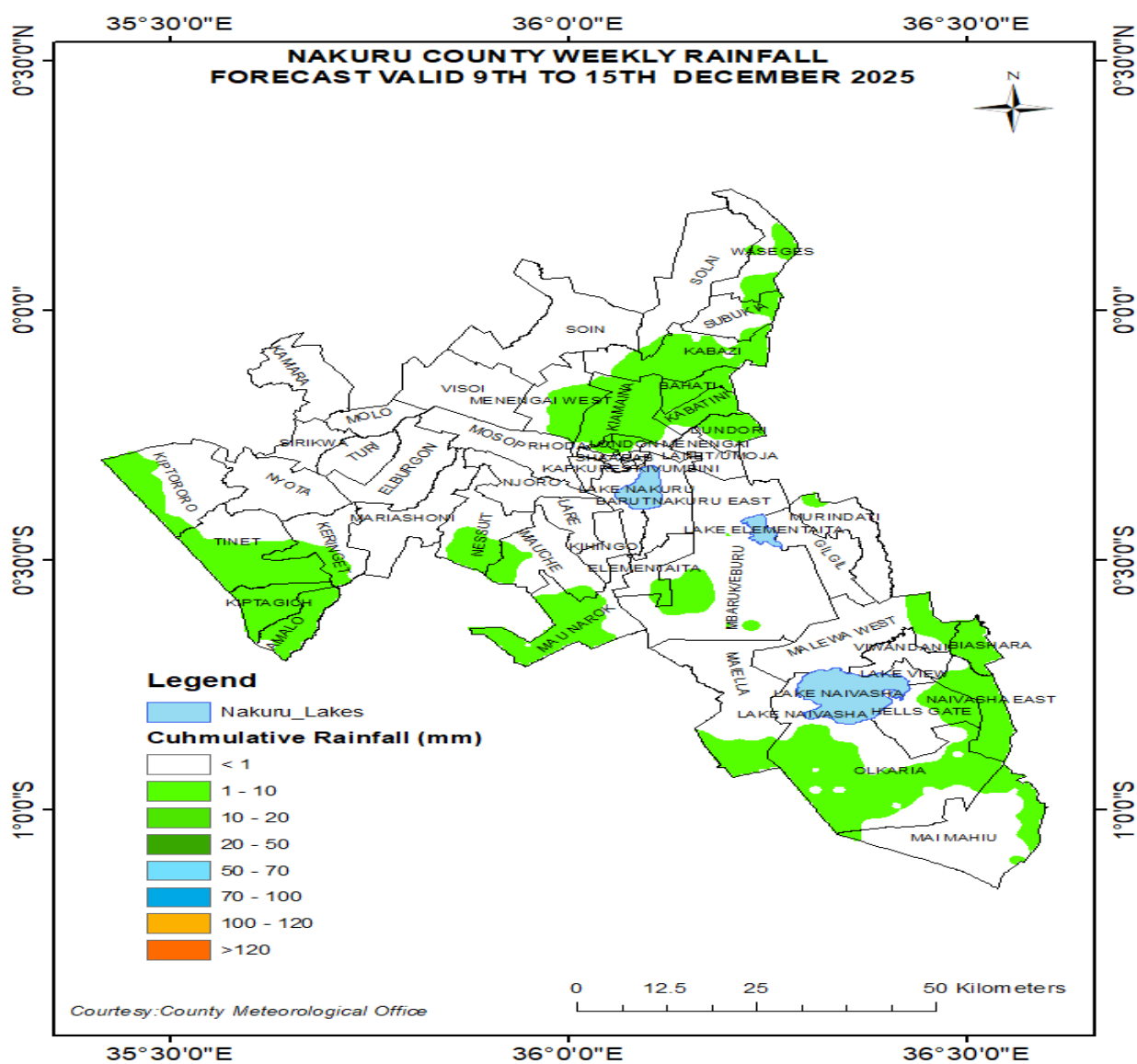
P. O. Box 1251-20100, Nakuru, Kenya,

E-mail: [cdmnakuru@meteo.go.ke](mailto:cdmnakuru@meteo.go.ke)

**WEEKLY WEATHER FORECAST**































Period of Forecast: Tuesday 9<sup>th</sup> to Monday 15<sup>th</sup> December, 2025.

Date of issue: Monday 8<sup>th</sup> December, 2025.





## Nakuru County Detailed Forecast:


**Table 1: Climatic zone: High Ground Areas- Above 2300 M above sea level  
(Mau-Narok, Molo, Kuresoi North and Kuresoi South)**

<b>Forecast</b>	<b>Tuesday 09/12/ 2025</b>	<b>Wednesday 10/12/ 2025</b>	<b>Thursday 11/12/ 2025</b>	<b>Friday 12/12/ 2025</b>	<b>Saturday 13/12/ 2025</b>	<b>Sunday 14/12/ 2025</b>	<b>Monday 15/12/ 2025</b>
<b>Morning (Rains)</b>							
<b>Afternoon (Showers)</b>							
<b>Night time (Partly Cloudy)</b>							
<b>Rainfall / Showers Distribution (Few)</b>							
 <b>Maximum Temperature (Deg.Celcius)</b>	24	24	24	25	24	23	23
 <b>Minimum Temperature (Deg.Celcius)</b>	14	13	14	14	15	14	14
<b>Possible Hazards</b>	None	None	None	None	None	None	None































### **Key to rainfall distribution:**

**FEW-** : Rain is likely to fall in few places (0% to less than 33%),

**SEVERAL-** : Rainfall is likely to fall in several places (33% to less than 66%),

**MOST-** : Rainfall is likely to fall in most places (More than 66%).


**Table 2: Climatic zone: Medium Ground Areas – 2000 – 2300 M above sea level**  
(Subukia, Kabazi, Bahati, Njoro and Naivasha)

<b>Forecast</b>	<b>Tuesday 09/12/ 2025</b>	<b>Wednesday 10/12/ 2025</b>	<b>Thursday 11/12/ 2025</b>	<b>Friday 12/12/ 2025</b>	<b>Saturday 13/12/ 2025</b>	<b>Sunday 14/12/ 2025</b>	<b>Monday 15/12/ 2025</b>
<b>Morning (Rains)</b>							
<b>Afternoon (Showers)</b>							
<b>Night time (Partly Cloudy)</b>							
<b>Rainfall / Showers Distribution  (Few)</b>							
 <b>Maximum Temperature (Deg. Celcius)</b>	24	24	24	24	24	23	23
 <b>Minimum Temperature (Deg. Celcius)</b>	15	14	14	14	15	16	16
<b>Possible Hazards</b>	None	None	None	None	None	None	None































**Key to rainfall distribution:**

**FEW-** : Rain is likely to fall in few places (0% to less than 33%),


**SEVERAL-** : Rainfall is likely to fall in several places (33% to less than 66%),


**MOST-** : Rainfall is likely to fall in most places (More than 66%).

**Table 3: Climatic zone: Low Ground Areas – Below 2000 M above sea level**  
(Solai, Rongai, Kabarak, Menengai, Nakuru City, Elementaita and Gilgil)

<b>Forecast</b>	<b>Tuesday 09/11/ 2025</b>	<b>Wednesday 10/12/ 2025</b>	<b>Thursday 11/12/ 2025</b>	<b>Friday 12/12/ 2025</b>	<b>Saturday 13/12/ 2025</b>	<b>Sunday 14/12/ 2025</b>	<b>Monday 15/12/ 2025</b>
<b>Morning (Rains)</b>							
<b>Afternoon</b>							
<b>Night time (Partly Cloudy)</b>							
<b>Rainfall / Showers Distribution (Few)</b>							
 <b>Maximum Temperature (Deg. Celcius)</b>	24	24	25	24	24	24	24
 <b>Minimum Temperature (Deg. Celcius)</b>	14	15	15	14	15	15	15
<b>Possible Hazards</b>	Thunder- storms	Thunder- storms	Thunder- storms	Thunder- storms	Thunder- storms	Thunder- storms	Thunder- storms

**Key to rainfall distribution:**

FEW- : Rain is likely to fall in few places (0% to less than 33%),

SEVERAL- : Rainfall is likely to fall in several places (33% to less than 66%),

MOST- : Rainfall is likely to fall in most places (More than 66%).

## Summary

- The above figure shows the weekly cumulative volume of rainfall amounts each ward and/or sub-county in Nakuru County is forecasted to receive from Tuesday 9<sup>th</sup> to Monday 15<sup>th</sup> December 2025.
- Detailed forecast in the above Climatic Zone tables indicates that much of the County is projected to receive cumulative weekly rainfall of less than 1mm. Some parts of Kuresoi, Njoro, Bahati, Gilgil and Naivasha sub counties may, however, receive between 1mm and 10mm cumulatively (refer to the map legend for details).
- All the wards are projected to receive morning light rains as well as afternoon and night showers over few places. Areas over large water bodies like lakes Naivasha and Nakuru (and their environs which includes the city and Naivasha town) may experience some afternoon rainfall activities due to local climatological effects.
- Kindly refer to the above map and tables for details of projected weather outlook as well as weekly cumulative amounts of rainfall during the forecast period.

## Commentary of county weather forecaster:

- Sunny intervals with rains over few places in the morning hours.
- Showers and thunderstorms over few places in the afternoon/evening during the forecast period.
- Partly cloudy night conditions expected during the forecast period.

## Advice to farmers from the Ministry & Department of Agriculture:

Highly consider to always consult your local agricultural extension officer for advice on how to plan farming activities in light of this forecast.

**For more information about weather in Kenya, please visit:**

<http://www.meteo.go.ke/>



County Director of Meteorology: **Julius L. Kilemba.**

Mobile: +254 723 670 505, +254 786 670 505

Email: [jkilemba@yahoo.com](mailto:jkilemba@yahoo.com), [jkilemba123@gmail.com](mailto:jkilemba123@gmail.com)