



**REPUBLIC OF KENYA**  
**MINISTRY OF ENVIRONMENT, CLIMATE CHANGE AND FORESTRY**  
**KENYA METEOROLOGICAL DEPARTMENT**  
**BARINGO COUNTY**

REF: MET15/25/9 (51)

**WEEKLY RAINFALL FORECAST**

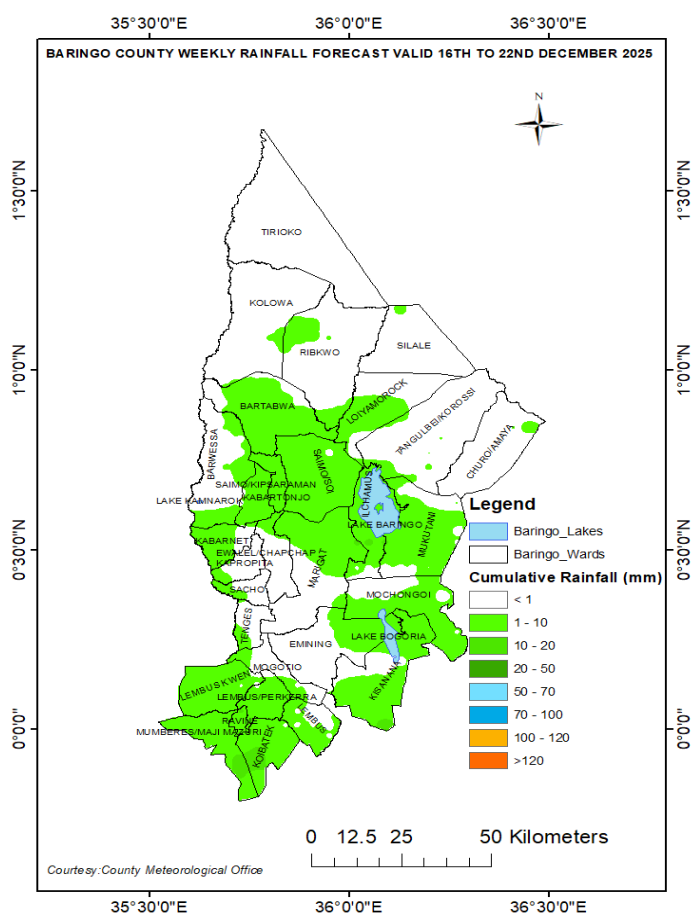
**Period of forecast:** Tuesday 16<sup>th</sup> to Monday 22<sup>nd</sup> December 2025

**Date of issue:** Monday 15<sup>th</sup> December 2025

**Summary**

- Rainfall is likely to increase in spread as indicated in the spatial map below (fig.1)
- Temperatures are likely to fall in most parts of the county.










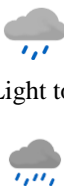
















**SPATIAL DISTRIBUTION**















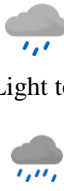

**Fig 1. Forecasted cumulative rainfall amounts (mm)**














The tables of climatic zones below give detailed spatial (space) and temporal (time) distributions.

**Table 1: Climatic zones 1 and 2 – Northern and North Eastern Region:  
Tiaty/ Parts of Baringo North/ Baringo South**

<b>Forecast</b>	<b>Tuesday 16/12/2025</b>	<b>Wednesday 17/12/2025</b>	<b>Thursday 18/12/2025</b>	<b>Friday 19/12/2025</b>	<b>Saturday 20/12/2025</b>	<b>Sunday 21/12/2025</b>	<b>Monday 22/12/2025</b>
<b>Morning</b>	 Sunny intervals	 Sunny intervals	 Sunny intervals	 Sunny intervals	 Sunny intervals	 Sunny intervals	 Sunny intervals
<b>Afternoon / Evening</b>	 Sunny intervals	 Light showers of rain	 Light to  Moderate Showers of rain	 Light showers of rain	 Light showers of rain	 Light showers of rain	 Light showers of rain
<b>Night</b>	 Partly cloudy	 Partly cloudy	 Partly cloudy	 Partly cloudy	 Partly cloudy	 Partly cloudy	 Partly cloudy
<b>Rainfall Distribution</b>							
<b>Maximum Temperature</b>	30-34 °C	32-35°C	32 -35 °C	29 -36°C	30 -35°C	30 -36°C	30 -34 °C
<b>Minimum Temperature</b>	18-22 °C	20 -23°C	18 -23°C	18 -23°C	19 -23°C	19 -23°C	18 -23°C
<b>Hazard</b>	NONE	NONE	NONE	NONE	NONE	NONE	NONE




**Table 2: Climatic zones 3and 4 –Central and Southern Region:  
Parts of Baringo North/Baringo Central / Eldama Ravine/ Mogotio**

<b>Forecast</b>	<b>Tuesday 16/12/2025</b>	<b>Wednesday 17/12/2025</b>	<b>Thursday 18/12/2025</b>	<b>Friday 19/12/2025</b>	<b>Saturday 20/12/2025</b>	<b>Sunday 21/12/2025</b>	<b>Monday 22/12/2025</b>
<b>Morning</b>	 Sunny intervals	 Sunny intervals	 Sunny intervals	 Sunny intervals	 Sunny intervals	 Sunny intervals	 Sunny intervals
<b>Afternoon / Evening</b>	 Sunny intervals	 Sunny intervals	 Sunny intervals	 Light showers of rain	 Light showers of rain	 Light to  Moderate Showers of rain	 Light showers of rain

<b>Night</b>	 Partly cloudy	 Light showers of rain	 Light showers of rain	 Light showers of rain	 Light to Moderate Showers of rain	 Partly cloudy	 Partly cloudy
<b>Rainfall Distribution</b>							
<b>Maximum Temperature</b>	18 -27°C	18 -27°C	18-26°C	18 -27°C	19 -26°C	18 -27°C	19 -25°C
<b>Minimum Temperature</b>	8 - 10°C	8- 11°C	9 -11°C	10 -11°C	9 -11°C	10 -12°C	8 -12°C
<b>Hazard</b>	NONE	NONE	NONE	NONE	NONE	NONE	NONE

### Key to rainfall distribution symbols

Rainfall Categories	
Range	Category
Less than 5 mm	Light
Between 5 – 20 mm	Moderate
Between 20 – 50 mm	Heavy
Greater than 50 mm	Very heavy

Symbol	Distribution
	FEW: Rainfall is likely to fall in few places (0% to less than 33%)
	SEVERAL: Rainfall is likely to fall in several places (33% to less than 66%)
	MOST: Rainfall is likely to fall in most places (More than 66%).

,

**For further information, please contact:**  
**County Director of Meteorology: Samuel Mutai** Mobile:  
0727791866 or 0717826700  
Email: [cdmbaringo@meteo.go.ke](mailto:cdmbaringo@meteo.go.ke) or [smutai5@gmail.com](mailto:smutai5@gmail.com)



Samuel Mutai  
County Director of Meteorological Services  
Baringo County