




























REPUBLIC OF KENYA
MINISTRY OF ENVIRONMENT, CLIMATE
CHANGE AND FORESTRY
KENYA METEOROLOGICAL DEPARTMENT
Kirinyaga County Meteorological Services Office,
P. O. Box 533 10300,
Kerugoya, Kenya,
E-mail: cdmkirinyaga@meteo.go.ke

WEATHER FORECAST FOR THE NEXT 7 DAYS PERIOD VALID 23RD UPTO 29TH DECEMBER 2025
DATE ISSUED: 22ND DECEMBER 2025























GENERAL OUTLOOK OF THE WEEKLY WEATHER FORECAST:

- Cloudy mornings with a possibility of light rains may occur over few places more so on high altitude areas giving way to sunny intervals. Afternoon/Night showers may occur over few places especially on high altitude areas.

NDIA, KIRINYAGA CENTRAL & GICHUGU SUBCOUNTIES


	Tuesday 23/12/2025	Wednesday 24/12/2025	Thursday 25/12/2025	Friday 26/12/2025	Saturday 27/12/2025	Sunday 28/12/2025	Monday 29/12/2025
Morning	 Light rains	 Light rains	 Light rains	 Cloudy	 Mainly sunny	 Light rains	 Cloudy
Afternoon	 Sunny interval with shower	 Sunny interval with shower	 Sunny interval with showers	 Cloudy	 Cloudy	 Cloudy	 Cloudy
Night	 Partly cloudy	 Partly cloudy	 Partly cloudy	 Cloudy	 Clear night sky	 Partly cloudy	 Partly cloudy
Rainfall distribution							
Maximum temperature	24°C	25°C	26°C	27°C	28°C	27°C	27°C
Minimum temperature	15°C	15°C	16°C	14°C	12°C	16°C	16°C
Hazards	No significant hazard	No significant hazard	No significant hazard	No significant hazard	No significant hazard	No significant hazard	No significant hazard

MWEA EAST & MWEA WEST SUBCOUNTIES

	Tuesday 23/12/2025	Wednesday 24/12/2025	Thursday 25/12/2025	Friday 26/12/2025	Saturday 27/12/2025	Sunday 28/12/2025	Monday 29/12/2025
Morning	 Light rains	 Mainly sunny	 Mainly sunny	 Cloudy	 Sunny intervals	 Sunny intervals	 Cloudy
Afternoon	 Sunny intervals	 Sunny intervals	 Cloudy	 Cloudy	 Cloudy	 Cloudy	 Cloudy
Night	 Partly cloudy	 Partly cloudy	 Clear night sky	 Partly cloudy	 Clear night sky	 Partly cloudy	 Partly cloudy
Rainfall distribution							
Maximum temperature	28°C	29°C	30°C	31°C	32°C	31°C	31°C
Minimum temperature	16°C	15°C	17°C	17°C	17°C	18°C	18°C
Hazards	No significant hazard	No significant hazard	No significant hazard	No significant hazard	No significant hazard	No significant hazard	No significant hazard

Key

Rainfall distribution symbols:

Rain is likely to fall in few places (less than 33%),  rain is likely to fall in many places, (33-67%)  rain is likely to fall in most places (more than 67%) 

Rainfall categories	
Range	Category
<5 mm	Light
5 - 20mm	Moderate
20 - 50mm	Heavy
>50mm	Very heavy


Commentary of county weather forecaster:

County Meteorological Office:

Email: cdmkirinyaga@meteo.go.ke.com

N.B: This forecast should be used in conjunction with the daily (24-hour) forecast issued by this department. For more information about the climate and weather in Kenya visit KMD website at <http://www.meteo.go.ke/>

Peter N. Wambugu



County Director of Meteorological Services, Kirinyaga & Nyeri