



























**REPUBLIC OF KENYA**  
**MINISTRY OF ENVIRONMENT, CLIMATE**  
**CHANGE AND FORESTRY**  
**KENYA METEOROLOGICAL DEPARTMENT**  
**Nyeri County Meteorological Services Office,**  
**P. O. Box 214 10100,**  
**Nyeri, Kenya,**  
**E-mail: cdmnyeri@meteo.go.ke**

**WEATHER FORECAST FOR THE NEXT 7 DAYS PERIOD VALID 23<sup>RD</sup> UPTO 29<sup>TH</sup> DECEMBER 2025**  
**DATE ISSUED: 22<sup>ND</sup> DECEMBER 2025**



























**GENERAL OUTLOOK OF THE WEEKLY WEATHER FORECAST:**

- Cloudy mornings with a possibility of light rains may occur over few places more so on high altitude areas giving way to sunny intervals. Afternoon/Night showers may occur over few places especially on high altitude areas.




























**NYERI CENTRAL, MUKURWEINI & MATHIRA WEST SUBCOUNTIES**

|                              | <b>Tuesday<br/>23/12/2025</b>  | <b>Wednesday<br/>24/12/2025</b>  | <b>Thursday<br/>25/12/2025</b>   | <b>Friday<br/>26/12/2025</b>   | <b>Saturday<br/>27/12/2025</b>   | <b>Sunday<br/>28/12/2025</b>   | <b>Monday<br/>29/12/2025</b>   |
|------------------------------|--|--|--|--|--|--|--|
| <b>Morning</b>               | <br>Sunny intervals             | <br>Sunny intervals | <br>Sunny intervals | <br>Cloudy        | <br>Sunny intervals | <br>Cloudy                      | <br>Cloudy                      |
| <b>Afternoon</b>             | <br>Sunny intervals and showers | <br>Cloudy          | <br>Cloudy          | <br>Cloudy        | <br>Cloudy          | <br>Sunny intervals and showers | <br>Sunny intervals and showers |
| <b>Night</b>                 | <br>Partly cloudy               | <br>Partly cloudy   | <br>Partly cloudy   | <br>Partly cloudy | <br>Clear night sky | <br>Partly cloudy               | <br>Partly cloudy               |
| <b>Rainfall distribution</b> |                                 |  |  |  |  |                                 |                                 |
| <b>Maximum temperature</b>   | 22°C   | 22°C   | 24°C   | 25°C   | 26°C   | 26°C   | 25°C   |
| <b>Minimum temperature</b>   | 11°C   | 11°C   | 13°C   | 11°C   | 10°C   | 14°C   | 13°C   |
| <b>Hazards</b>               | No significant hazard  | No significant hazard  | No significant hazard  | No significant hazard  | No significant hazard  | No significant hazard  | No significant hazard  |

## KIENI EAST & MATHIRA EAST SUBCOUNTIES

|                              | <b>Tuesday</b><br>23/12/2025   | <b>Wednesday</b><br>24/12/2025   | <b>Thursday</b><br>25/12/2025  | <b>Friday</b><br>26/12/2025  | <b>Saturday</b><br>27/12/2025  | <b>Sunday</b><br>28/12/2025  | <b>Monday</b><br>29/12/2025  |
|------------------------------|--|--|--|--|--|--|--|
| <b>Morning</b>               | <br>Sunny intervals             | <br>Sunny intervals             | <br>Light rains                 | <br>Cloudy        | <br>Mainly sunny    | <br>Moderate rains              | <br>Cloudy                      |
| <b>Afternoon</b>             | <br>Sunny intervals and showers | <br>Sunny intervals and showers | <br>Sunny intervals and showers | <br>Cloudy        | <br>Cloudy          | <br>Sunny intervals and showers | <br>Sunny intervals and showers |
| <b>Night</b>                 | <br>Partly cloudy               | <br>Partly cloudy               | <br>Partly cloudy               | <br>Partly cloudy | <br>Clear night sky | <br>Partly cloudy               | <br>Partly cloudy               |
| <b>Rainfall distribution</b> |                                 |                                 |                                 |  |  |                                 |                                 |
| <b>Maximum temperature</b>   | 23°C   | 24°C   | 25°C   | 26°C   | 29°C   | 27°C   | 26°C   |
| <b>Minimum temperature</b>   | 13°C   | 14°C   | 15°C   | 13°C   | 13°C   | 14°C   | 13°C   |
| <b>Hazards</b>               | No significant hazard  | No significant hazard  | No significant hazard  | No significant hazard  | No significant hazard  | No significant hazard  | No significant hazard  |

## KIENI WEST, TETU & OTHAYA SUBCOUNTIES

|                              | <b>Tuesday</b><br>23/12/2025   | <b>Wednesday</b><br>24/12/2025   | <b>Thursday</b><br>25/12/2025  | <b>Friday</b><br>26/12/2025  | <b>Saturday</b><br>27/12/2025   | <b>Sunday</b><br>28/12/2025  | <b>Monday</b><br>29/12/2025  |
|------------------------------|--|--|--|--|---|--|--|
| <b>Morning</b>               | <br>Light rains                 | <br>Sunny intervals             | <br>Light rains                 | <br>Cloudy        | <br>Moderate rains | <br>Cloudy        | <br>Cloudy                      |
| <b>Afternoon</b>             | <br>Sunny intervals and showers | <br>Sunny intervals and showers | <br>Sunny intervals and showers | <br>Cloudy        | <br>Cloudy         | <br>Cloudy        | <br>Sunny intervals and showers |
| <b>Night</b>                 | <br>Partly cloudy               | <br>Partly cloudy               | <br>Moderate rains              | <br>Partly cloudy | <br>Cloudy         | <br>Partly cloudy | <br>Partly cloudy               |
| <b>Rainfall distribution</b> |                                 |  |                                 |                   |                    |                   |                                 |
| <b>Maximum temperature</b>   | 22°C   | 23°C   | 24°C   | 25°C   | 27°C  | 25°C   | 25°C   |
| <b>Minimum temperature</b>   | 11°C   | 13°C   | 13°C   | 11°C   | 12°C  | 13°C   | 13°C   |
| <b>Hazards</b>               | No significant hazard  | No significant hazard  | No significant hazard  | No significant hazard  | No significant hazard   | No significant hazard  | No significant hazard  |

## Key

### Rainfall distribution symbols:

Rain is likely to fall in few places (less than 33%),  rain is likely to fall in many places, (33-67%)  rain is likely to fall in most places (more than 67%) 

| <i>Rainfall categories</i> |                 |
|----------------------------|-----------------|
| <i>Range</i>               | <i>Category</i> |
| <5 mm                      | Light           |
| 5 - 20mm                   | Moderate        |
| 20 - 50mm                  | Heavy           |
| >50mm                      | Very heavy      |


### Commentary of county weather forecaster:

County Meteorological Office:

Email: [cdmnyeri@meteo.go.ke.com](mailto:cdmnyeri@meteo.go.ke.com)

**N.B:** This forecast should be used in conjunction with the daily (24-hour) forecast issued by this department. For more information about the climate and weather in Kenya visit KMD website at <http://www.meteo.go.ke/>

Peter N. Wambugu



**County Director of Meteorological Services, Kirinyaga & Nyeri**