



MINISTRY OF ENVIRONMENT, CLIMATE CHANGE AND FORESTRY

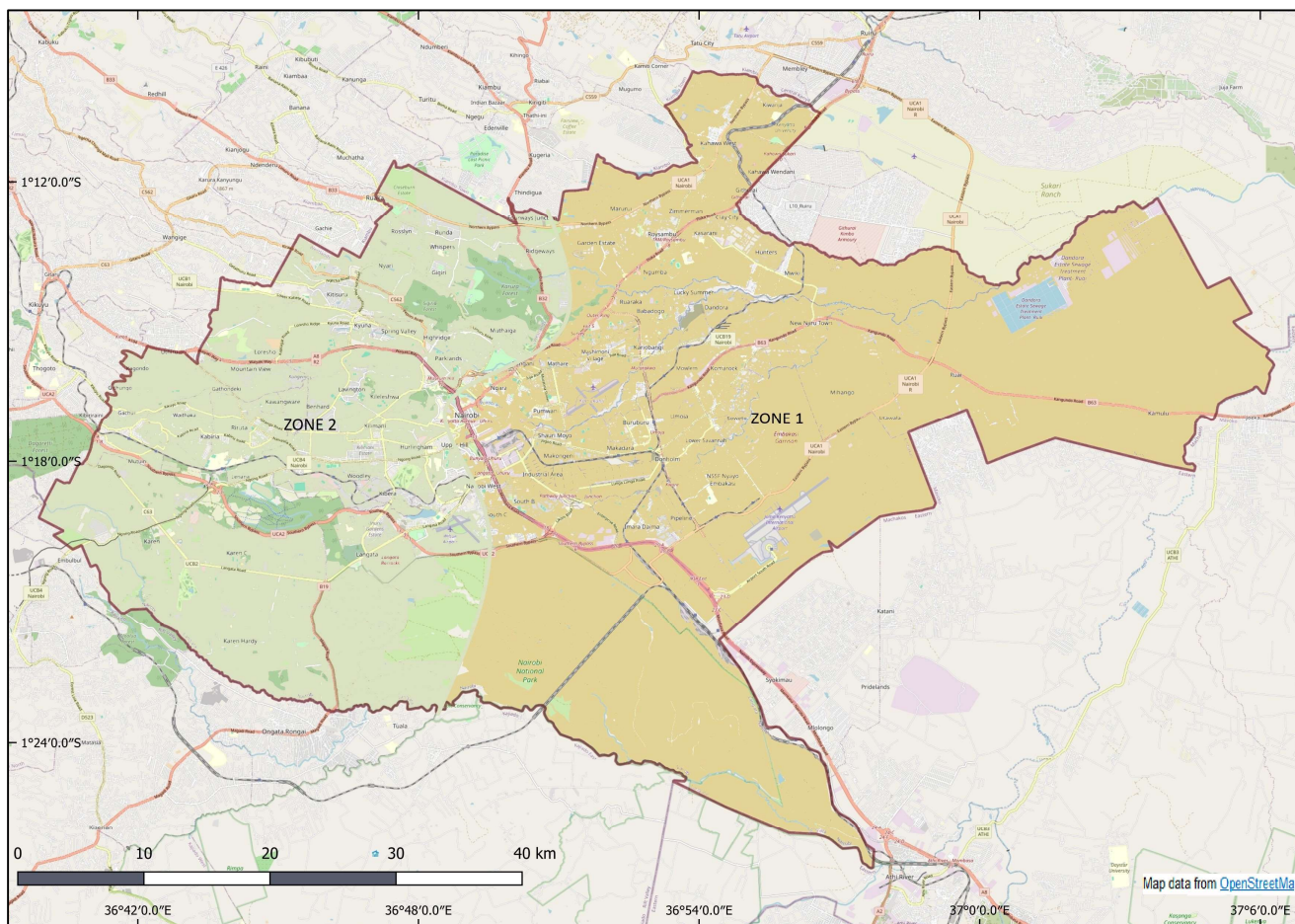
STATE DEPARTMENT FOR ENVIRONMENT AND CLIMATE CHANGE

KENYA METEOROLOGICAL DEPARTMENT

## WEEKLY WEATHER FORECAST FOR NAIROBI COUNTY

VALIDITY: 24<sup>TH</sup> JANUARY TO 30<sup>TH</sup> JANUARY 2026

























FORECAST ISSUED ON: 23<sup>RD</sup> JANUARY 2026


























### SUMMARY:

- *The County is likely to be generally sunny and dry with a chance of light showers.*
- *Day-time highs are expected to be between 26°C and 28°C while night-time lows are likely to range from 15°C to 18°C.*

**Table 1: 24-Hour Forecast for Zone 1 (Mathare, Kasarani, Ruaraka, Roysambu, Kamukunji, Makadara, Starehe, Embakasi West, Embakasi Central, Embakasi East, Embakasi South, Embakasi North, Lang'ata)**

Time/Date	Saturday 24 Jan '26	Sunday 25 Jan '26	Monday 26 Jan '26	Tuesday 27 Jan '26	Wednesday 28 Jan '26	Thursday 29 Jan '26	Friday 30 Jan '26
<b>Morning</b>  6am – 12pm	 Sunny intervals.	 Sunny intervals.	 Sunny intervals.	 Sunny intervals.	 Sunny intervals.	 Sunny intervals.	 Sunny intervals.
<b>Rainfall distribution (Morning)</b>							
<b>Afternoon</b>  12pm – 6pm	 Sunny intervals.	 Sunny intervals.	 Chance of light showers.	 Sunny intervals.	 Sunny intervals.	 Sunny intervals.	 Sunny intervals.
<b>Rainfall distribution (Afternoon)</b>							
<b>Night</b>  6pm – 6am	 Partly cloudy.	 Partly cloudy.	 Partly cloudy.	 Partly cloudy.	 A chance of light showers.	 Partly cloudy.	 Partly cloudy.
<b>Rainfall distribution (Night)</b>							
<b>Maximum Temperatures</b>	28°C	29°C	28°C	27°C	27°C	28°C	28°C
<b>Minimum Temperatures</b>	18°C	17°C	17°C	18°C	17°C	18°C	18°C
<b>Hazards</b>	No severe weather expected.	No severe weather expected.	No severe weather expected.	No severe weather expected.	No severe weather expected.	No severe weather expected.	No severe weather expected.

**Table 2: 24-Hour Forecast for Zone 2 (Westlands, Dagoretti South, Dagoretti North, Kibra, Lang'ata)**

Time/Date	Saturday 24 Jan '26	Sunday 25 Jan '26	Monday 26 Jan '26	Tuesday 27 Jan '26	Wednesday 28 Jan '26	Thursday 29 Jan '26	Friday 30 Jan '26
<b>Morning</b> 6am – 12pm	 Sunny intervals.	 Sunny intervals.	 Cloudy breaking into sunny intervals.	 Cloudy breaking into sunny intervals.	 Cloudy breaking into sunny intervals.	 Sunny intervals.	 Sunny intervals.
<b>Rainfall distribution (Morning)</b>							
<b>Afternoon</b> 12pm – 6pm	 Sunny intervals.	 Sunny intervals.	 A chance of light showers	 Sunny intervals.	 A chance of light showers	 Sunny intervals.	 Sunny intervals.
<b>Rainfall distribution (Afternoon)</b>							
<b>Night</b> 6pm – 6am	 Partly cloudy.	 Partly cloudy.	 Partly cloudy.	 Partly cloudy.	 Partly cloudy.	 Partly cloudy.	 Partly cloudy.
<b>Rainfall distribution (Night)</b>							
<b>Maximum Temperatures</b>	26°C	28°C	27°C	26°C	27°C	27°C	27°C
<b>Minimum Temperatures</b>	16°C	15°C	15°C	17°C	15°C	15°C	17°C
<b>Hazards</b>	No severe weather expected.	No severe weather expected.	No severe weather expected.	No severe weather expected.	No severe weather expected.	No severe weather expected.	No severe weather expected.

**Colour coding of weather conditions:**

<b>Green</b>	No severe weather is expected.
<b>Amber</b>	Severe weather conditions are likely to occur that may pose a threat to life and damage property. Be prepared.
<b>Red</b>	Dangerous and potentially life threatening weather conditions are expected. Take appropriate action immediately to ensure your safety and the safety of your family and neighbours.

**Key for symbols showing spatial rainfall distribution**

Rain likely to fall in few places (&lt;33%)



Rain likely to fall in several places (33-66%)



Rain likely to fall in most places (more than 66%)

<b>Term</b>	<b>Rainfall Amount (24 hrs.)</b>	<b>Description</b>
Light	< 5 mm	Gentle rain, drizzle
Moderate	5–20 mm	Steady, noticeable rain
Heavy	21–50 mm	Intense rain, possible thunder
Very Heavy	> 50 mm	Prolonged rain

<b>Term</b>	<b>Probability of Occurrence</b>	<b>Description</b>
Possible	10–30%	There is low confidence.
Chance of/ May	31–50%	There is moderate confidence.
Likely	51–75%	The event is more probable than not.
Expected	76–90%	There is high confidence.
Very Likely	91–99%	There is very high confidence. Almost certain.
Certain	100%	The event is guaranteed to occur.

<b>Term</b>	<b>Time Coverage (%)</b>	<b>Meaning</b>
Occasional	Less than 25%	Happens rarely or a few times.
Intermittent	25% – 50%	Starts and stops, comes and goes.
Frequent	51% – 75%	Occurs regularly.
Very Frequent / Common	More than 75%	Happens almost all the time.

**N.B: This forecast should be used in conjunction with the daily, 5-day and weekly forecasts issued by this Department.**