



REPUBLIC OF KENYA
MINISTRY OF ENVIRONMENT, CLIMATE CHANGE AND FORESTRY
KENYA METEOROLOGICAL DEPARTMENT
BOMETCOUNTY

Ref: MET/15/25/9/2/BOMET/WEEKLY/FCST/12/2026

WEEKLY WEATHER FORECAST

**Period of forecast: Tuesday 17th March 2026 to
Monday 23rd March 2026**

Date of issue: Monday 16th March, 2026

Summary

- Sunny intervals expected over several places in the morning paving way to showers and thunderstorms over few places in the afternoon and partly cloudy conditions at night.
- The cumulative weekly spatial rainfall distribution is as indicated on *Figure 1* below.

Fig 1. Cumulative weekly spatial rainfall distribution

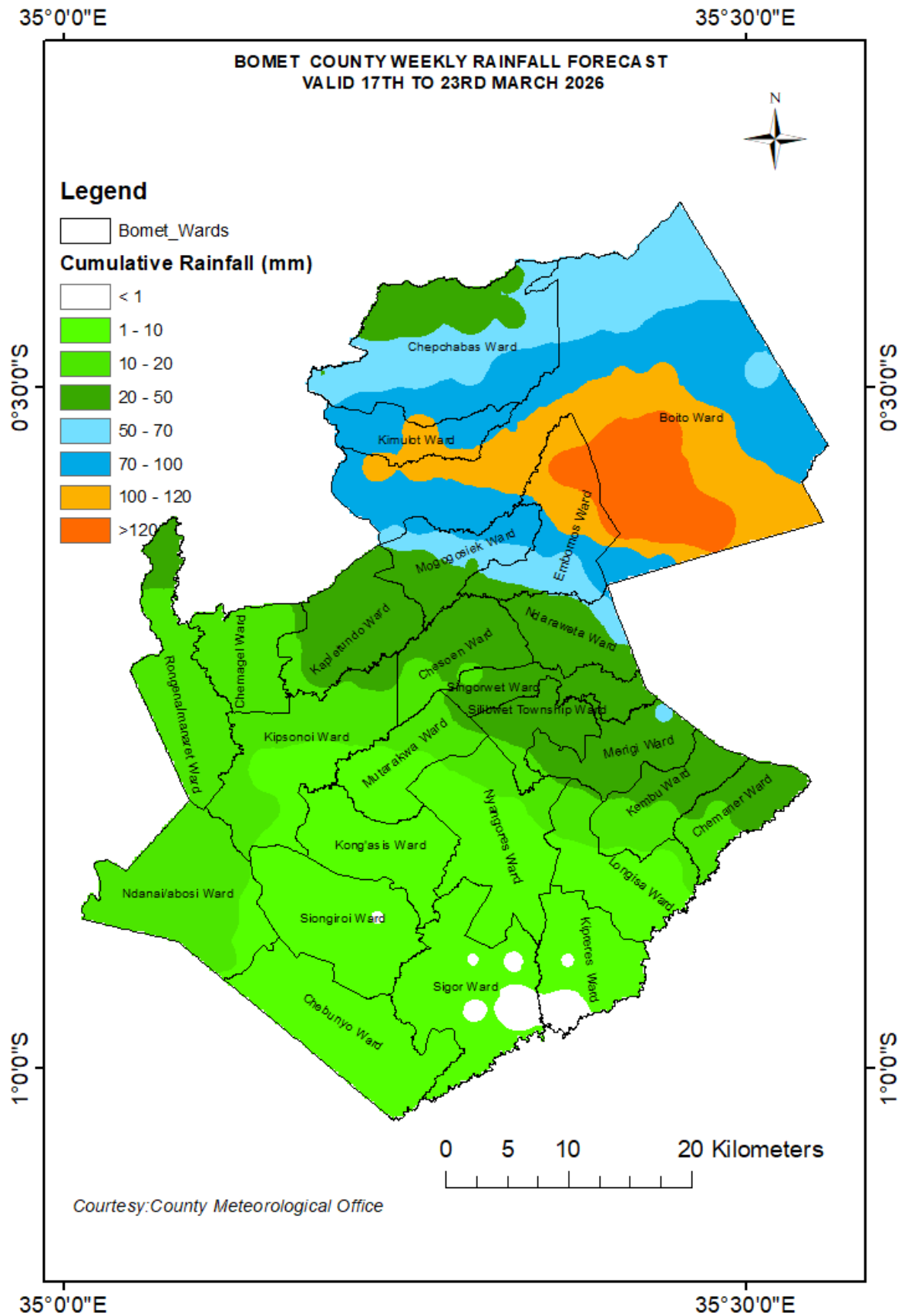

































































Table 1: Summarized weather outlook for Bomet County from 3rd March to 9th March, 2026


Climatic Zone/Ward	Time	Day 1 Tuesday 17/3/2026	Day 2 Wednesday 18/3/2026	Day 3 Thursday 19/3/2026	Day 4 Friday 20/3/2026	Day 5 Saturday 21/3/2026	Day 6 Sunday 22/3/2026	Day 7 Monday 23/3/2026
Zone 1 and zone 2: Sigor and Nyongores Sigor, Chebunyo, Kiprerres, Longisa, Nyangores, Siongiroi, Mutarakwa	Morning AM	 Sunny intervals	 Sunny intervals	 Sunny intervals	 Sunny intervals	 Sunny intervals	 Sunny intervals	 Sunny intervals
	Afternoon	 Light rains	 Light rains	 Showers and thunderstorms	 Showers and thunderstorms	 Showers and thunderstorms	 Light rains	 Light rains
	Night	 Partly cloudy	 Showers	 Showers	 Showers	 Showers	 Partly cloudy	 Partly cloudy
	Rainfall distribution	Few places	Few places	Several places	Few places	Few places	Few places	Few places
	Temp (MIN/MAX)	14°C/26°C	15°C/26°C	15°C/25°C	15°C/24°C	15°C/24°C	15°C/24°C	15°C/23°C
Zone 3 Silbwet, Ndanai/Aboji, Kapletundo	Morning	 Sunny intervals	 Sunny intervals	 Sunny intervals	 Sunny intervals	 Sunny intervals	 Sunny intervals	 Sunny intervals
	Afternoon	 Light rains	 Light rains	 Showers and thunderstorms	 Showers and thunderstorms	 Showers and thunderstorms	 Showers and thunderstorms	 Showers and thunderstorms
	Night	 Partly cloudy	 Partly cloudy	 Showers	 Showers	 Showers	 Partly cloudy	 Partly cloudy
	Rainfall distribution	Several places	Several places	Several places	Several places	Several places	Few places	Few places
	Temp (MIN/MAX)	11°C/24°C	13°C/23°C	13°C/22°C	13°C/21°C	13°C/21°C	12°C/22°C	12°C/21°C
Zone 4 Mogogosi, Chepchambas, Boito, Embomos	Morning	 Sunny intervals	 Sunny intervals	 Sunny intervals	 Sunny intervals	 Sunny intervals	 Sunny intervals	 Sunny intervals
	Afternoon	 Light rains	 Light rains	 Showers and thunderstorms	 Showers and thunderstorms	 Showers and thunderstorms	 Showers and thunderstorms	 Light rains

	Night	 Partly cloudy	 Showers	 Showers	 Showers	 Showers	 Showers	 Partly cloudy
	Rainfall distribution	Several places	Several places	Several places	Several places	Several places	Few places	Few places
	Temp (MIN/MAX)	12°C/25°C	14°C/24°C	14°C/23°C	14°C/23°C	14°C/21°C	13°C/22°C	14°C/22°C

NB: This forecast should be used in conjunction with the daily(24-hour) and 5-day forecasts and any advisory issued by the Kenya Meteorological department.

Key to rainfall areal distribution symbols: *rain is likely to fall in few places (0% to less than 33% of the area), rain is likely to fall in many/several places (33-67%), rain is likely to fall in most places (more than 67%). Light rainfall, less than 5mm; moderate, rainfall 5-20mm; heavy rainfall, 20-50mm and very heavy rainfall more than 50mm.*

Issued by:



Biwott MK Peter
 County Director of Meteorological Services, Bomet
 P. O. Box 326-20400 Bomet.
 Email: pmbiwott2003@gmail.com
 Mobile phone: 0723513548