



**REPUBLIC OF KENYA**  
**MINISTRY OF ENVIRONMENT, CLIMATE CHANGE AND FORESTRY**  
**KENYA METEOROLOGICAL DEPARTMENT**  
**NANDI COUNTY METEOROLOGICAL SERVICE**  
Kapsabet-Eldoret Road, P.O. Box 1097-30300, Kapsabet, Kenya  
E-mail: [cdmnanidi@meteo.go.ke](mailto:cdmnanidi@meteo.go.ke)

Ref: Met/NandiFcst/2026(11)

Date: 16<sup>th</sup> March 2026

## NANDI COUNTY

### WEEKLY WEATHER FORECAST

**Period of forecast:** Tuesday 17<sup>th</sup> to Monday 23<sup>rd</sup> March 2026

**Date of issue:** Monday 16<sup>th</sup> March 2026

#### **General Outlook/Summary.**

Rainfall is expected over parts of the county during the forecast period (fig 1 below).  
Temperature range is likely to be between 12-27°C

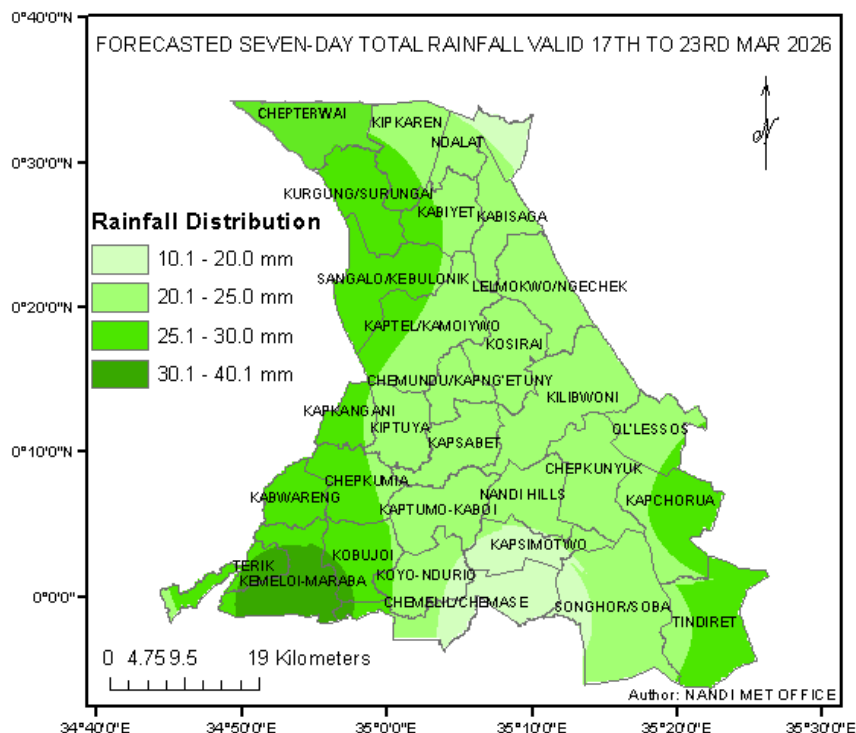




































Figure 1: Forecasted Seven-Day total rainfall valid 17<sup>th</sup> to 23<sup>rd</sup> Mar 2026

**Table 1: 24-Hour forecast for Climatic Zones 1, 2 and 3 (Covering Kobujoi, Kaptumo, Nandi Hills, Kapsabet, Chepsonoi, Mosoriot, Baraton, Tinderet, Lessos, Kaiboi, Kibiyet)**

	<b>Tuesday</b> 17/03/2026	<b>Wednesday</b> 18/03/2026	<b>Thursday</b> 19/03/2026	<b>Friday</b> 20/03/26	<b>Saturday</b> 21/03/2026	<b>Sunday</b> 22/03/2026	<b>Monday</b> 23/03/2026
<b>Morning</b>	 Sunny intervals	 Sunny intervals	 Sunny intervals	 Sunny intervals	 Sunny intervals	 Sunny intervals	 Sunny intervals
<b>Afternoon</b>	 Light rain <5mm	 Light rain <5mm	 Moderate rain 5-20mm	 Moderate rain 5-20mm	 Moderate rain 5-20mm	 Light rain <5mm	 Light rain <5mm
<b>Night</b>	 Partly cloudy	 Partly cloudy	 Partly cloudy	 Partly cloudy	 Partly cloudy	 Partly cloudy	 Partly cloudy
<b>Rainfall distribution</b>	 Few places	 Few places	 Few places	 Many places	 Many places	 Few places	 Few places
<b>Maximum temperature</b>	26°C	27°C	26°C	26°C	26°C	27°C	27°C
<b>Minimum temperature</b>	12°C	12°C	14°C	13°C	14°C	12°C	12°C
<b>Hazards</b>			 thunderstorm s	 thunderstorm s	 thunderstor ms		

Key to rainfall distribution symbols:  rain is likely to fall in few places (less than 33%),  rain is likely to fall in many places (33-67%),  rain is likely to fall in most places (more than 67%)

### Commentary of county weather forecaster:

- **Morning sessions:** Mainly sunny conditions expected during the forecast period.
- **Afternoon sessions:** Light to moderate rainfall is expected during the forecast period. Moderate rainfall over few places is expected on Thursday and over many places on Friday and Saturday. Light rainfall over few places is likely on Tuesday, Wednesday, Sunday and Monday.
- **Nights:** Partly cloudy conditions are expected during the forecast period.
- Maximum temperature ranges likely to be 26-27°C whereas minimum temperatures range likely to be 12°- 14°C during the forecast period

### Advice to farmers from Ministry of Agriculture:

- Consult your local agricultural extension officer for advice on how to plan farming activities in the light of this forecast

### For further information, please contact:

County Director of Meteorology: Godfrey Omusonga

Mobile: 0722581142

Email: [omusongagodfrey@yahoo.com](mailto:omusongagodfrey@yahoo.com)

**You can find more information about the climate and weather in Kenya on the KMD website <http://www.meteo.go.ke>**

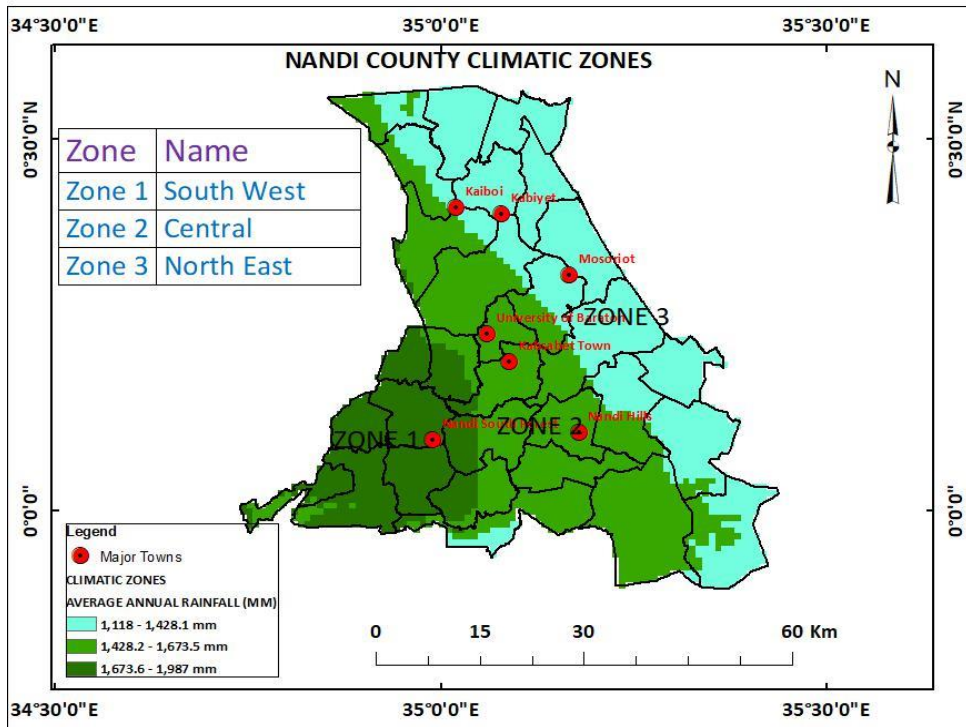


Figure 2: Nandi climatic zones