



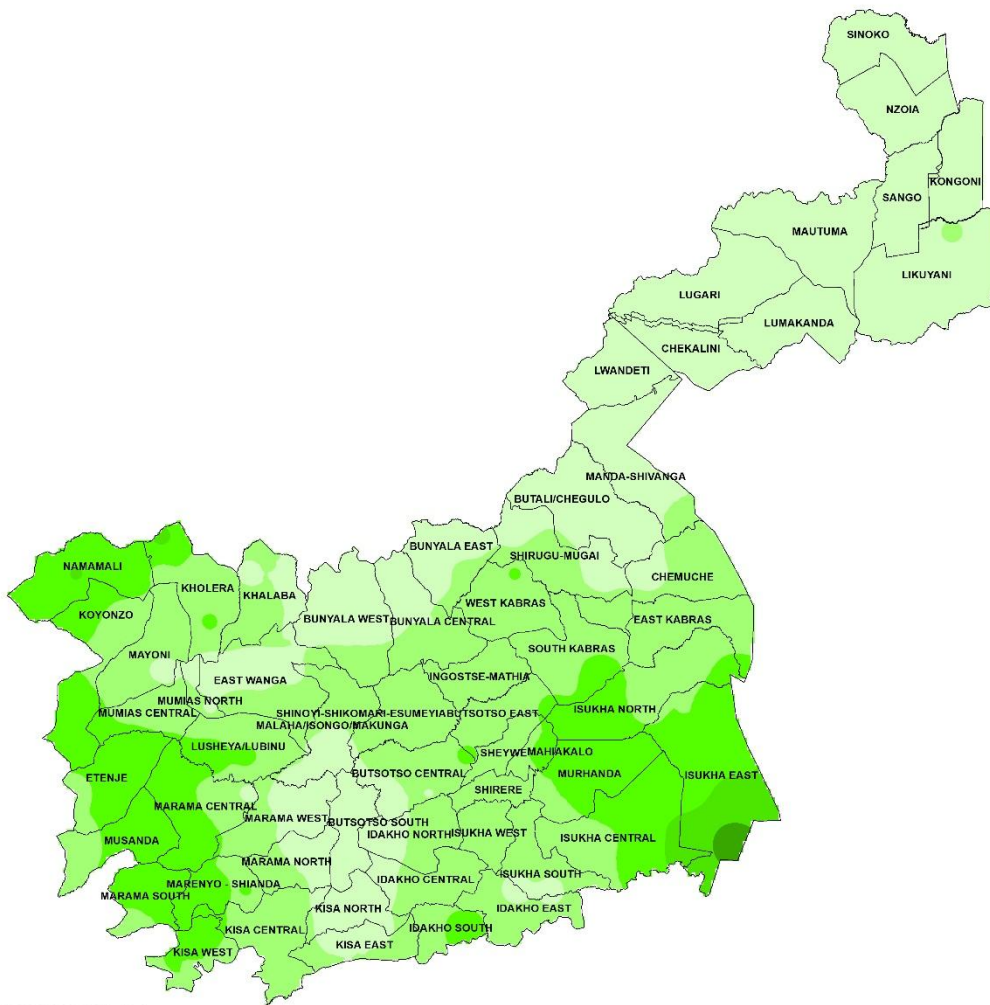
MINISTRY OF ENVIRONMENT, CLIMATE CHANGE AND FORESTRY

STATE DEPARTMENT FOR ENVIRONMENT AND CLIMATE CHANGE

KENYA METEOROLOGICAL DEPARTMENT


**Weekly Weather forecast for Kakamega County**

**FORECASTED SEVEN-DAY TOTAL RAINFALL/MM VALID 17TH TO 23RD MARCH 2026**



Author: DDRW/CDMS Kakamega

**Rainfall Distribution/mm**









































Date of issue: 16<sup>th</sup> March 2026

Period of forecast: Tuesday, 17<sup>th</sup> to 23<sup>rd</sup> March 2026

Note: Moderate/heavy rainfall expected during the forecast period accompanied with lightning and thunderstorm.

Table 1: Mumias, Kakamega, Butali, Lugari and Likuyani climatic zone(s)

	Tuesday 17/3/2026	Wednesday 18/3/2026	Thursday 19/3/2026	Friday 20/3/2026	Saturday 21/3/2026	Sunday 22/3/2026	Monday 23/3/2026
Morning	 Sunny Intervals	 Sunny Intervals	 Sunny Intervals	 Sunny Intervals	 Sunny Intervals	 Sunny Intervals	 Sunny Intervals
Afternoon	 Moderate rainfall (5- 20mm)	 Heavy rainfall (20- 50mm)	 Heavy rainfall (20- 50mm)	 Heavy rainfall (20- 50mm)	 Heavy rainfall (20- 50mm)	 Heavy rainfall (20- 50mm)	 Moderate rainfall (5- 20mm)
Night	 Light rainfall	 Light rainfall	 Light rainfall	 Light rainfall	 Light rainfall	 Light rainfall	 Light rainfall
Rainfall distribution							
Maximum temperature	28 <sup>o</sup> C	27 <sup>o</sup> C	27 <sup>o</sup> C	26 <sup>o</sup> C	25 <sup>o</sup> C	29 <sup>o</sup> C	29 <sup>o</sup> C
Minimum temperature	15 <sup>o</sup> C	15 <sup>o</sup> C	14 <sup>o</sup> C	14 <sup>o</sup> C	15 <sup>o</sup> C	14 <sup>o</sup> C	14 <sup>o</sup> C
Hazards							

Key to rainfall distribution symbols:  rain likely to fall in few places (less than 33%),  rain likely to fall in many places (33% -67%),  rain likely to fall in most places (more than 67%)

**Commentary of county weather forecaster:**

- Moderate/heavy rainfall expected during the forecast period accompanied with lightning and thunderstorm.
- Night/morning rains likely during the forecast period.
- High day/night time temperature
- Afternoon temperature expected to range between **25<sup>o</sup> C to 29<sup>o</sup> C**

**Advice to farmers from Ministry of Agriculture:**

- Consult your local agricultural extension officer for advice on how to plan farming activities in the light of this forecast.

For further information, please contact:

Mobile:0722525902

Email: [kakamegamet@yahoo.com](mailto:kakamegamet@yahoo.com)

<https://web.facebook.com/KMDKakamega/>

<https://cdm.meteo.go.ke/forecast/6/Kakamega>