



MINISTRY OF ENVIRONMENT, CLIMATE CHANGE AND FORESTRY

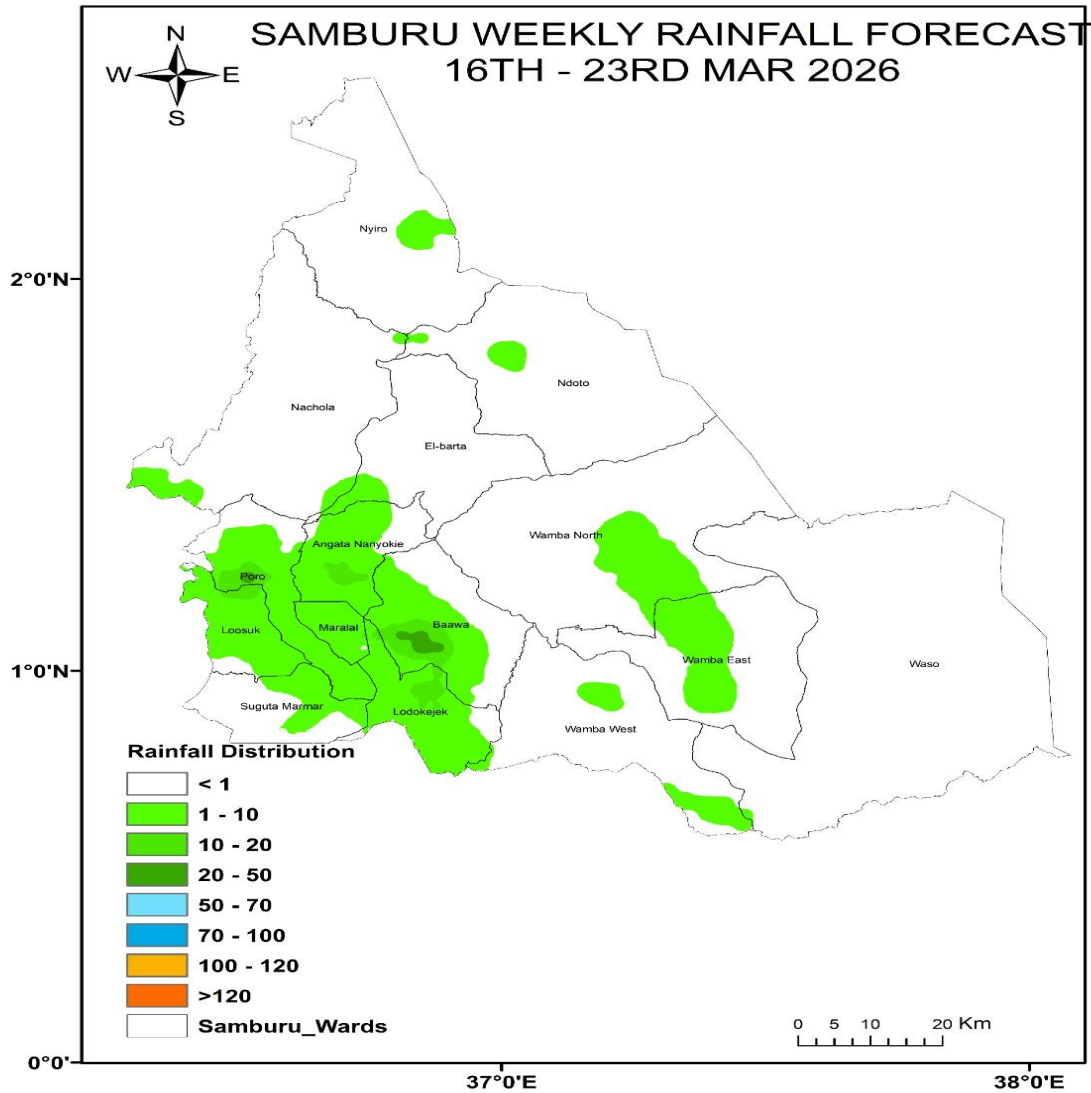
STATE DEPARTMENT FOR ENVIRONMENT AND CLIMATE CHANGE

KENYA METEOROLOGICAL DEPARTMENT

WEEKLY WEATHER FORECAST FOR SAMBURU COUNTY

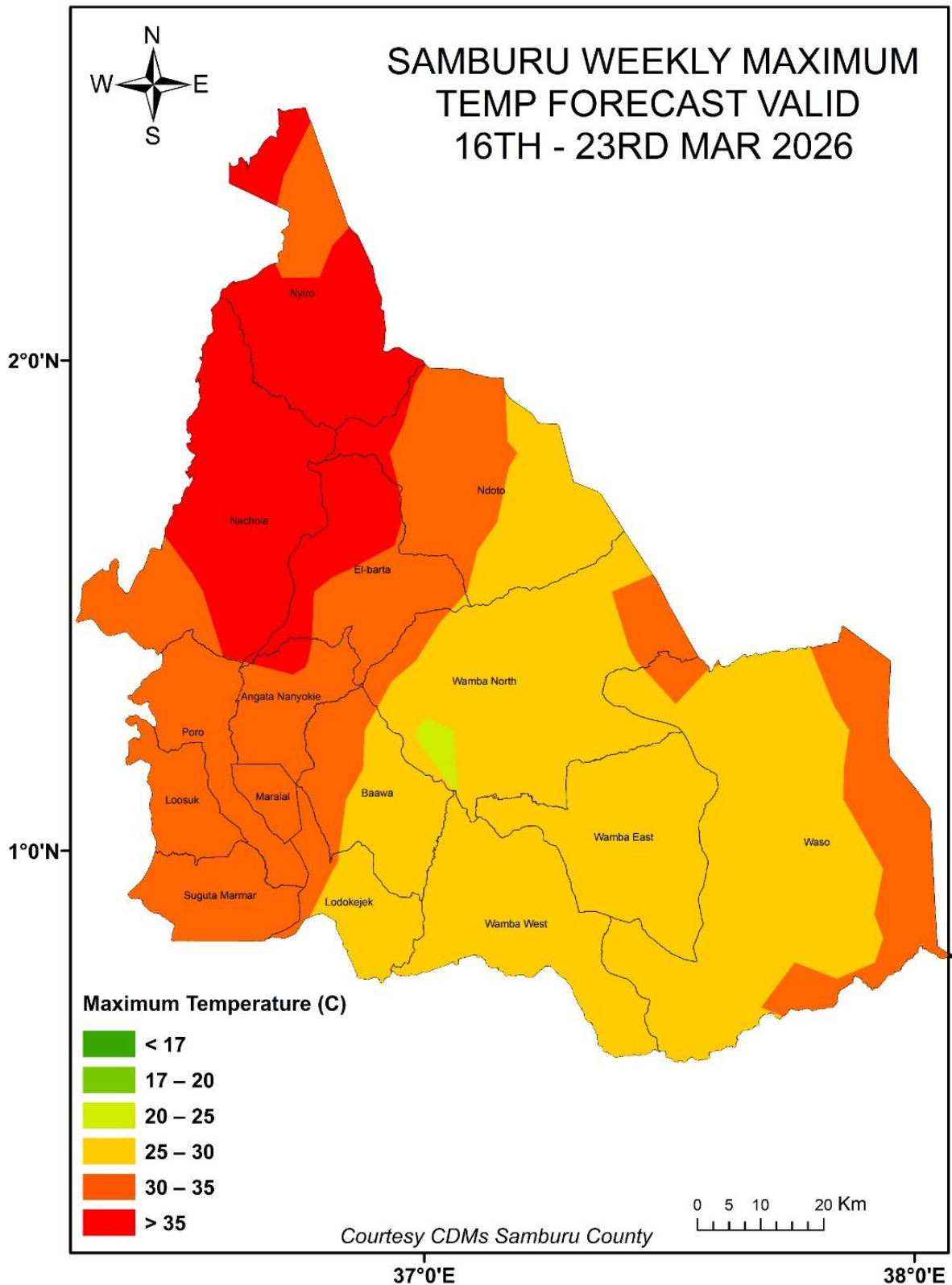
Date of Issue: Monday 16th March, 2026

Figure 1.
Samburu County Weekly Cumulative Rainfall Forecast



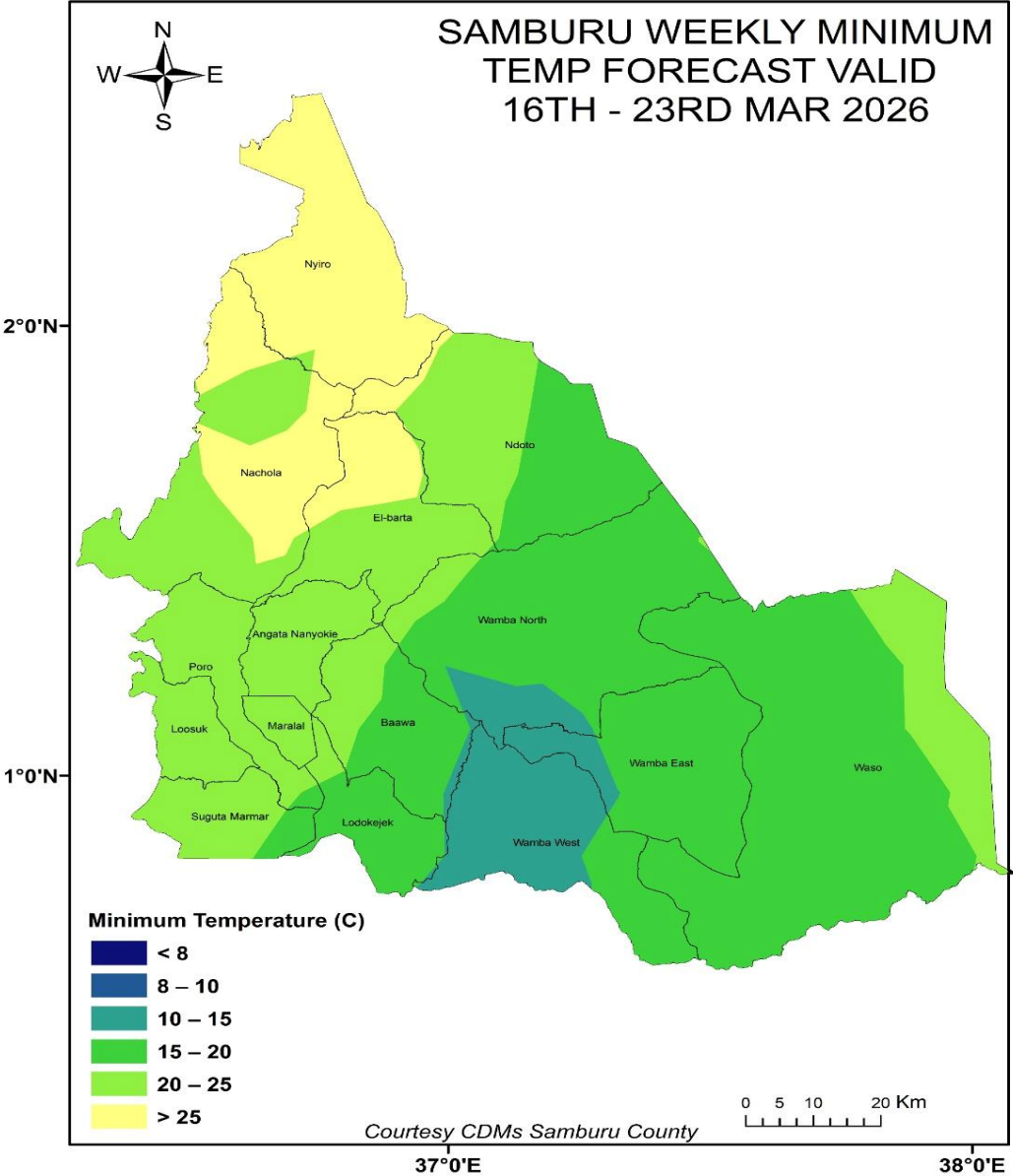
SAMBURU COUNTY WEEKLY MAXIMUM TEMPERATURE FORECAST

Figure 2.



SAMBURU COUNTY WEEKLY MINIMUM TEMPERATURE FORECAST

Figure 3.



Commentary of County Weather Forecaster:

- ❖ The above Figure 1 depicts volume of cumulative rainfall amounts each ward in Samburu County is forecasted to receive from 17th March to 23rd March, 2026. Maralal, Lodokejek, Loosuk parts of Poro, Baawa ,Angata Nanyokie, and Sunguta Marmar are likely to receive light to moderate rains in the forecast period.
- ❖ Samburu County is expected to experience sunny days and partly cloudy nights throughout the forecast period. Maximum temperatures are expected to range between 25.0°C and 35.0°C as shown in Figure 2.
- ❖ Minimum temperatures are expected to range between 10.0 °C and 25.0 °C as shown in Figure 3.
- ❖ The weather outlook for the week of 24th March to 30th March 2026, Samburu County is likely to experience dry weather conditions with few places receiving rains.

Advice to farmers from the Ministry of Agriculture:

- ❖ Consult your local agriculture/Livestock extension office for advice on how to plan farming activities in light of this useful forecast.

For further information, kindly contact:

Julius Kimayu: County Director of Meteorology.

Mobile No.: 0748404848/0727799203

Email: cdms.samburu@gmail.com

Listen to Radio Mchungaji, Ashe, Watchman and Serian FM stations for updates.

You can visit our offices next to Cereal Board Offices and receive updates from our early warning information centre.

You can also find more information about weather and climate in Kenya on the KMD website

<http://www.meteo.go.ke>