



REPUBLIC OF KENYA  
MINISTRY OF ENVIRONMENT AND FORESTRY  
KENYA METEOROLOGICAL DEPARTMENT

NYAMIRA COUNTY  
WEEKLY WEATHER FORECAST

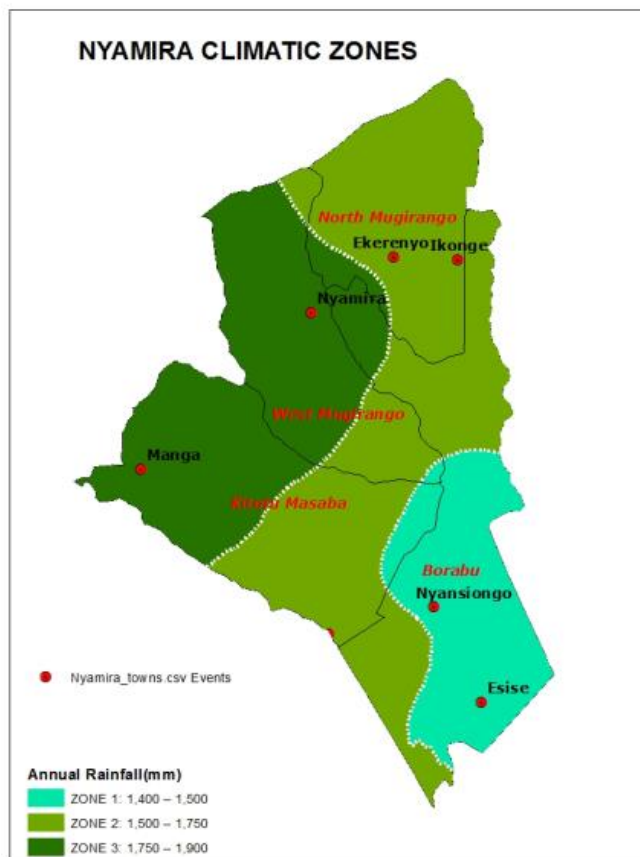





































Figure 1: Nyamira climate zones

Date of issue: Monday 16<sup>th</sup> March, 2026






















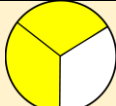

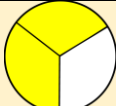

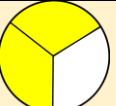







Period of forecast: Tuesday 17<sup>th</sup> March, 2026 to Monday 23<sup>rd</sup> March, 2026.




**Table 1: Climate zone 1..... (Borabu, Nyansiongo, Esise, Mekenene, Kajauri, Mwongori, Kipkebe)**

	Tuesday 17/3/2026	Wednesday 18/3/2026	Thursday 19/3/2026	Friday 20/3/2026	Saturday 21/3/2026	Sunday 22/3/2026	Monday 23/3/2026
<b>Morning</b>	 Cloudiness	 Sunny intervals	 rains over several places	 rains over several places	 rains over several places	 rains over several places	 rains over several places
<b>Afternoon/ Evening</b>	 Cloudiness	 Showers & Thunderstorms over several places	 Showers & Thunderstorms over several places	 Showers & Thunderstorms over several places	 Showers & Thunderstorms over several places	 showers over few places	 Showers & Thunderstorms over several places
<b>Night</b>	 partly cloudy	 partly cloudy	 partly cloudy	 Cloudiness	 Showers & Thunderstorms over several places	 showers over few places	 Cloudiness
<b>Rainfall distribution</b>		 Showers over several places	 rains over several places	 rains over several places	 Showers over several places	 rains over several places	 rains over several places
<b>Maximum temperature</b>	22-24°C	23-24°C	19-23°C	20-21°C	22-24°C	18-20°C	20-21°C
<b>Minimum temperature</b>	10-12°C	11-13°C	11-13°C	13-14°C	12-14°C	12-13°C	13-14°C
<b>Hazards</b>	<i>Green- No weather-related hazards are expected</i>	 Lightning/Thunderstorms	 Lightning/Thunderstorms	 Lightning/Thunderstorms	 Lightning/Thunderstorms	<i>Green- No weather-related hazards are expected</i>	 Lightning/Thunderstorms






















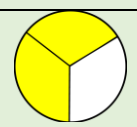
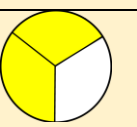
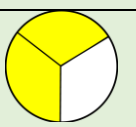
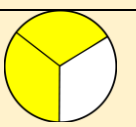
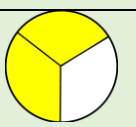
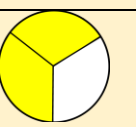
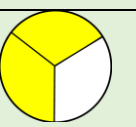






Key to rainfall distribution symbols:  rain is likely to fall in few places (less than 33%),  rain is likely to fall in many places (33-67%),  and rain is likely to fall in most places (more than 67%) *Green- No weather-related hazards are expected Amber -Lightning and Thunderstorms*




**Table 2: Climate zone 2..... (Ekerenyo, Magwagwa, Ikonge, Kiabonyoru, Nyamusi, Gekendo, Miruka) .....**

	Tuesday 17/3/2026	Wednesday 18/3/2026	Thursday 19/3/2026	Friday 20/3/2026	Saturday 21/3/2026	Sunday 22/3/2026	Monday 23/3/2026
<b>Morning</b>	 Sunny intervals	 Sunny intervals	 rains over several places	 rains over several places	 Cloudiness	 rains over several places	 rains over several places
<b>Afternoon/ Evening</b>	 Cloudiness	 Showers & Thunderstorms over several places	 Showers & Thunderstorms over several places	 Showers & Thunderstorms over several places	 Showers & Thunderstorms over several places	 Showers & Thunderstorms over several places	 Showers & Thunderstorms over several places
<b>Night</b>	 partly cloudy	 partly cloudy	 partly cloudy	 Cloudiness	 Showers & Thunderstorms over several places	 Showers & Thunderstorms over several places	 showers over few places
<b>Rainfall distribution</b>		 Showers over several places	 Showers over several places	 rains over several places	 Showers over several places	 Showers over several places	 Showers over several places
<b>Maximum temperature</b>	23-26°C	23-25°C	20-23°C	20-23°C	22-24°C	20-23°C	20-22°C
<b>Minimum temperature</b>	11-15°C	12-15°C	12-15°C	13-15°C	13-15°C	12-15°C	13-14°C
<b>Hazards</b>	Green- No weather-related hazards are expected	 Lightning/Thunderstorms	 Lightning/Thunderstorms	 Lightning/Thunderstorms	 Lightning/Thunderstorms	 Lightning/Thunderstorms	 Lightning/Thunderstorms

Key to rainfall distribution symbols:  rain is likely to fall in few places (less than 33%),  rain is likely to fall in many places (33-67%),  and rain is likely to fall in most places (more than 67%) Green- No weather-related hazards are expected Amber -Lightning and Thunderstorms

**Table 3: Climate zone 3..... (Nyamira, Nyamaiya, Kebirigo, Sironga, Tombe, Bosamaro, Gachuba, Rigoma, Manga, Kemera) .....**

	Tuesday 17/3/2026	Wednesday 18/3/2026	Thursday 19/3/2026	Friday 20/3/2026	Saturday 21/3/2026	Sunday 22/3/2026	Monday 23/3/2026
<b>Morning</b>	 Sunny intervals	 Sunny intervals	 rains over several places	 rains over several places	 rains over several places	 rains over several places	 rains over several places
<b>Afternoon/ Evening</b>	 Cloudiness	 Showers & Thunderstorms over several places	 showers over few places	 Showers & Thunderstorms over several places	 Showers & Thunderstorms over several places	 Showers & Thunderstorms over several places	 showers over few places
<b>Night</b>	 partly cloudy	 partly cloudy	 partly cloudy	 Cloudiness	 Showers & Thunderstorms over several places	 Showers & Thunderstorms over several places	 Showers & Thunderstorms over several places
<b>Rainfall distribution</b>	 Showers over several places	 Showers over several places	 rains over several places	 rains over several places	 Showers over several places	 Showers over several places	 rains over several places
<b>Maximum temperature</b>	24-25°C	23-24°C	21-22°C	21-22°C	22-23°C	20-21°C	21-25°C
<b>Minimum temperature</b>	12-14°C	14-15°C	13-14°C	14-15°C	13-14°C	13-14°C	14°C
<b>Hazards</b>	 Lightning/Thunderstorms	 Lightning/Thunderstorms	Green- No weather-related hazards are expected	 Lightning/Thunderstorms	 Lightning/Thunderstorms	 Lightning/Thunderstorms	 Lightning/Thunderstorms

Key to rainfall distribution symbols:  rain is likely to fall in few places (less than 33%),  rain is likely to fall in many places (33-67%),  and rain is likely to fall in most places (more than 67%) Green- No weather-related hazards are expected Amber -Lighting and Thunderstorms

## **NYAMIRA COUNTY: WEEKLY WEATHER OUTLOOK & SAFETY ADVISORY**

### **I. Precipitation Forecast**

- **Morning Conditions:** Expect light to moderate rainfall during the early morning hours, particularly from Thursday through Monday.
- **Afternoons & Evenings:** Showers and thunderstorms are likely across most areas daily, with the notable exception of **Tuesday, 17th March 2026**, which is expected to remain dry.

### **II. Temperature Outlook**

- **Daytime Highs:** Maximum temperatures will range between **18°C and 26°C**.
- **Nighttime Lows:** Temperatures will dip to between **10°C and 15°C**, resulting in cold to chilly nights.

### **II. Sectoral Advisories & Safety Measures**

- **Agriculture:** Farmers are encouraged to consult the Department of Agriculture for expert guidance on managing crops, livestock, and fisheries during this rainy period.
- **Water Harvesting:** Residents should take advantage of the rains to harvest and store water for future dry spells.
- **Lightning Safety:** To minimize the risk of strikes, avoid standing in open fields or sheltering under trees during storms. Parents must ensure children remain indoors until the weather clears.
- **Transport & Road Safety:** Motorists and pedestrians are urged to exercise extreme caution; rain will likely result in slippery roads and reduced visibility.
- **Quarry Safety:** Workers are strictly advised against seeking shelter in or under caves. Saturated soil significantly increases the risk of fatal cave-ins.
- **Infrastructure:** County authorities are urged to prioritize clearing drainage systems to mitigate flash flooding, particularly within urban centers.

- **Public Health:** The Ministry of Health is advised to pre-position medical supplies to manage potential surges in malaria, typhoid, cholera, and respiratory infections.

#### SCIENTIFIC TERMS

Rainfall categories		Rainfall Coverage	Term Meaning
Range	Range Category		
<5 mm	Light	Between 66% and 100%	Most Places
5 - 20mm	Moderate	Several Places	Between 33% and 66%
20 - 50mm	Heavy	Few Places	Below 33%
>50mm	Very heavy		

Issued by:

**Henry Maringo Sese.**

**County Director of Meteorological Services, Nyamira & Kisii Counties**

**Mobile: +254 723842121**

**henrysese@yahoo.com/sesehenry409@gmail.com**

*This forecast should be used in conjunction with the daily (24-hour) forecast issued by this Department.*

You can also find more information about the climate and weather in Kenya on the KMD website <http://www.meteo.go.ke>