































REPUBLIC OF KENYA
MINISTRY OF ENVIRONMENT, CLIMATE
CHANGE AND FORESTRY
KENYA METEOROLOGICAL DEPARTMENT
Kirinyaga County Meteorological Services Office,
P. O. Box 533 10300,
Kerugoya, Kenya,
E-mail: cdmkirinyaga@meteo.go.ke

WEATHER FORECAST FOR THE NEXT 7 DAYS PERIOD VALID 24TH UPTO 30TH MARCH 2026
DATE ISSUED: 23RD MARCH 2026


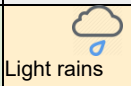














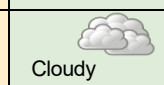
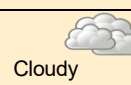

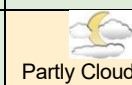








GENERAL OUTLOOK OF THE WEEKLY WEATHER FORECAST:

- **Cloudy mornings with light rains likely in the morning over few places giving way to sunny intervals. Afternoon/Night showers expected to occur over few places.**

NDIA, KIRINYAGA CENTRAL & GICHUGU SUBCOUNTIES


	Tuesday 24/3/2026	Wednesday 25/3/2026	Thursday 26/3/2026	Friday 27/3/2026	Saturday 28/3/2026	Sunday 29/3/2026	Monday 30/3/2026
Morning	 Light rains	 Light rains	 Light rains	 Light rains	 Light rains	 Light rains	 Light rains
Afternoon	 Sunny intervals	 Sunny intervals	 Sunny intervals and showers	 Sunny intervals	 Sunny intervals and showers	 Sunny intervals and showers	 Sunny intervals and showers
Night	 Light rains	 Light rains	 Cloudy	 Light rains	 Light rains	 Cloudy	 Cloudy
Rainfall distribution							
Maximum temperature	24°C	24°C	25°C	23°C	23°C	24°C	24°C
Minimum temperature	16°C	15°C	15°C	15°C	16°C	15°C	15°C
Hazards	No significant hazard	No significant hazard	No significant hazard	No significant hazard	No significant hazard	No significant hazard	No significant hazard



MWEA EAST & MWEA WEST SUBCOUNTIES

	Tuesday 24/3/2026	Wednesday 25/3/2026	Thursday 26/3/2026	Friday 27/3/2026	Saturday 28/3/2026	Sunday 29/3/2026	Monday 30/3/2026
Morning	 Light rains	 Light rains	 Sunny intervals	 Light rains	 Light rains	 Light rains	 Light rains
Afternoon	 Sunny intervals	 Sunny intervals	 Sunny intervals and showers	 Sunny intervals and showers	 Sunny intervals and showers	 Sunny intervals and showers	 Sunny intervals and showers
Night	 Light rains	 Light rains	 Cloudy	 Cloudy	 Light rains	 Partly Cloudy	 Light rains
Rainfall distribution							
Maximum temperature	26°C	27°C	27°C	27°C	27°C	27°C	27°C
Minimum temperature	17°C	18°C	18°C	17°C	17°C	18°C	18°C
Hazards	No significant hazard	No significant hazard	No significant hazard	No significant hazard	No significant hazard	No significant hazard	No significant hazard

Key

Rainfall distribution symbols:

Rain is likely to fall in few places (less than 33%),  rain is likely to fall in many places,

(33-67%)  rain is likely to fall in most places (more than 67%) 

<i>Rainfall categories</i>	
<i>Range</i>	<i>Category</i>
<5 mm	Light
5 - 20mm	Moderate
20 - 50mm	Heavy
>50mm	Very heavy

Commentary of county weather forecaster:

County Meteorological Office:


Rainfall amounts are likely to reduce as the forecast period progresses.

Email: cdmkirinyaga@meteo.go.ke

N.B: This forecast should be used in conjunction with the daily (24-hour) forecast issued by this department. For more information about the climate and weather in Kenya visit KMD website at

<http://www.meteo.go.ke/>

Peter N. Wambugu



County Director of Meteorological Services, Kirinyaga & Nyeri