



REPUBLIC OF KENYA
MINISTRY OF ENVIRONMENT, CLIMATE CHANGE AND FORESTRY
KENYA METEOROLOGICAL DEPARTMENT
BOMETCOUNTY

Ref: MET/15/25/9/2/BOMET/WEEKLY/FCST/13/2026

WEEKLY WEATHER FORECAST

**Period of forecast: Tuesday 24th March 2026 to
Monday 30th March 2026**

Date of issue: Monday 23rd March, 2026

Summary

- Rainfall expected to continue in several parts of the county.
- Isolated heavy rainfall events are likely to occur in some parts of the county.
- The cumulative weekly spatial rainfall distribution is as indicated on *Figure 1* below.

Fig 1. Cumulative weekly spatial rainfall distribution

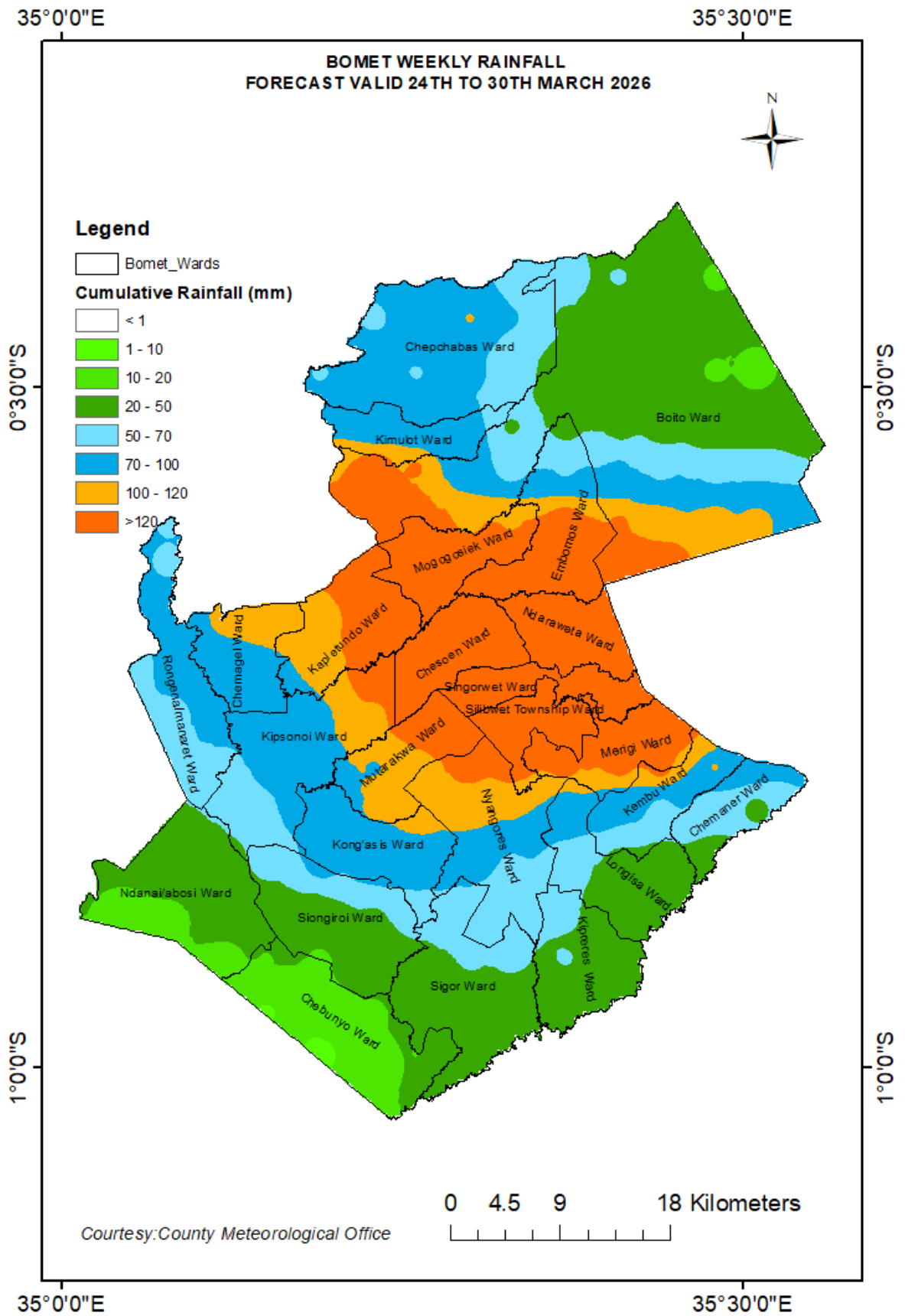

































































Table 1: Summarized weather outlook for Bomet County from 24th March to 30th March, 2026

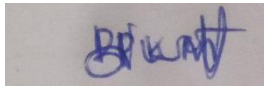
Climatic Zone/Ward	Time	Day 1 Tuesday 24/3/2026	Day 2 Wednesday 25/3/2026	Day 3 Thursday 26/3/2026	Day 4 Friday 27/3/2026	Day 5 Saturday 28/3/2026	Day 6 Sunday 29/3/2026	Day 7 Monday 30/3/2026
Zone 1 and zone 2: Sigor and Nyongores Sigor, Chebunyo, Kiprerer, Longisa, Nyangores, Siongiroi, Mutarakwa	Morning AM	 Sunny intervals	 Light rain	 Light rain	 Sunny intervals	 Sunny intervals	 Light rain	 Sunny intervals
	Afternoon	 Showers and thunderstorms	 Showers and thunderstorms	 Showers and thunderstorms	 Showers and thunderstorms	 Showers and thunderstorms	 Showers and thunderstorms	 Showers and thunderstorms
	Night	 Partly cloudy	 Showers	 Showers	 Partly cloudy	 Partly cloudy	 Partly cloudy	 Partly cloudy
	Rainfall distribution	Several places	Several places	Several places	Several places	Several places	Few places	Few places
	Temp (MIN/MAX)	13°C/22°C	11°C/22°C	13°C/22°C	12°C/22°C	12°C/22°C	12°C/22°C	12°C/23°C
Zone 3 Silbwet, Ndanai/Abosi, Kapletundo	Morning	 Sunny intervals	 Light rain	 Light rain	 Sunny intervals	 Sunny intervals	 Light rain	 Sunny intervals
	Afternoon	 Showers and thunderstorms	 Showers and thunderstorms	 Showers and thunderstorms	 Showers and thunderstorms	 Showers and thunderstorms	 Showers and thunderstorms	 Showers and thunderstorms
	Night	 Partly cloudy	 Showers	 Showers	 Partly cloudy	 Showers	 Partly cloudy	 Showers
	Rainfall distribution	Several places	Several places	Several places	Several places	Several places	Few places	Few places
	Temp (MIN/MAX)	12°C/21°C	11°C/21°C	13°C/21°C	12°C/22°C	11°C/21°C	11°C/22°C	11°C/22°C

Zone 4 Mogogosi ek, Chepch ambas, Boito, Embomos	Morning	 Sunny intervals	 Light rain	 Light rain	 Sunny intervals	 Sunny intervals	 Light rain	 Sunny intervals
	Afternoon	 Showers and thunderstorms	 Showers and thunderstorms	 Showers and thunderstorms	 Showers and thunderstorms	 Showers and thunderstorms	 Showers and thunderstorms	 Showers and thunderstorms
	Night	 Partly cloudy	 Showers	 Showers	 Partly cloudy	 Showers	 Partly cloudy	 Showers
	Rainfall distribution	Several places	Several places	Several places	Several places	Several places	Few places	Few places
	Temp (MIN/MAX)	13°C/22°C	12°C/22°C	14°C/22°C	13°C/23°C	12°C/22°C	13°C/23°C	12°C/23°C

NB: This forecast should be used in conjunction with the daily(24-hour) and 5-day forecasts and any advisory issued by the Kenya Meteorological department.

Key to rainfall areal distribution symbols: rain is likely to fall in few places (0% to less than 33% of the area), rain is likely to fall in many/several places (33-67%), rain is likely to fall in most places (more than 67%). Light rainfall, less than 5mm; moderate, rainfall 5-20mm; heavy rainfall, 20-50mm and very heavy rainfall more than 50mm.

Issued by:



Biwott MK Peter
County Director of Meteorological Services, Bomet
P. O. Box 326-20400 Bomet.
Email: pmbiwott2003@gmail.com
Mobile phone: 0723513548