



REPUBLIC OF KENYA
MINISTRY OF ENVIRONMENT AND FORESTRY
KENYA METEOROLOGICAL DEPARTMENT
SIAYA COUNTY
WEEKLY WEATHER FORECAST

SIAYA COUNTY CLIMATOLOGICAL MAP

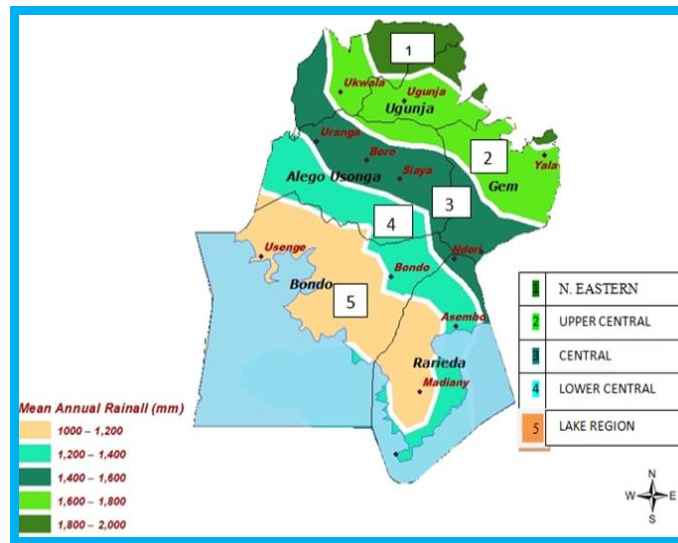


Figure 1; Siaya County Long Term Mean rainfall (Climatological) Map

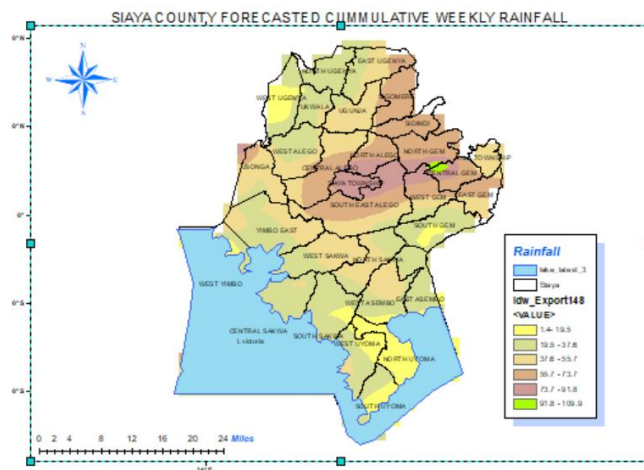


Figure 2: Forecasted cummulative weekly rainfall

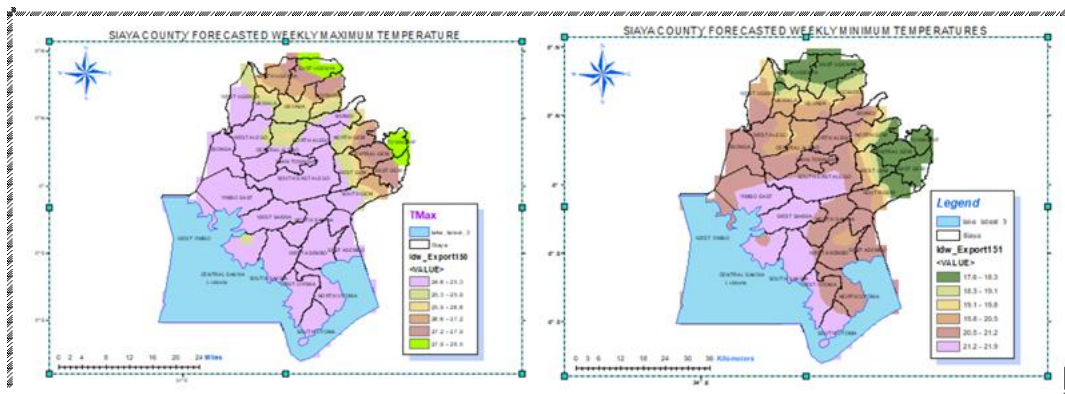


Fig: 3a Forecasted weekly maximum Temp.

Fig: 3b Forecasted weekly minimum Temp.

Figure 2 shows the map for forecasted cumulative weekly rainfall. The rainfall is expected to range from 1.4mm to 109.9mm. Most parts of the County are likely to experience between 19.5mm and 55.7mm, some parts over the North Eastern parts of the County are likely to experience between 55.7mm and 109.9mm of rainfall during the forecast period. Figures 3a and 3b shows forecasted weekly maximum and minimum temperatures ranging between 24.6°C and 28.5°C and 17.6°C and 21.9°C respectively




































Period of forecast: Tuesday 24th March 2026 to Monday 30th March 2026




Date of issue: Monday 23rd March 2026

Summary of The Forecast

Regions; 1, 2, 3, 4 & 5; morning shower associated with lightning and thunderstorms over many places likely on Thursday, Sunday and Monday, afternoon/night shower associated with lightning and thunderstorms over many places likely throughout the forecast period. Temperatures of between 27°C and 25°C during the day and between 20°C and 18°C during the night likely. Moderate to Strong winds more so over Lake Victoria likely throughout the forecast period

Table 1: Climatic zone; 1 & 2 : Yala, Wagai, Nguge, Nyagondo, Sawagongo, Kodiaga, Dudi

	Tuesday 24/03/26)	Wednesday (25/03/26)	Thursday (26/03/26)	Friday 27/03/26)	Saturday (28/03/26)	Sunday (29/03/26)	Monday 30/03/26)
Morning	 Sunny intervals	 Sunny intervals	 Moderate rain	 Sunny intervals	 Sunny intervals	 Sunny intervals	 Moderate rain
Afternoon	 Moderate rain	 Moderate rain	 Moderate rain	 Moderate rain	 Moderate rain	 Moderate rain	 Moderate rain
Night	 Moderate rain	 Moderate rain	 Moderate rain	 Moderate rain	 Moderate rain	 Moderate rain	 Moderate rain
Rainfall distribution							
Maximum temperature	26°C	26°C	25°C	27°C	26°C	27°C	27°C
Minimum temperature	18°C	18°C	18°C	18°C	19°C	18°C	19°C
Hazards	AMBER 	AMBER 	AMBER 	AMBER 	AMBER 	AMBER 	AMBER 

Key to rainfall distribution symbols:  rain is likely to fall in few places (less than 33%),  rain is likely to fall in many places (33-67%),  rain is likely to fall in most places (more than 67%)

Hazard Symbols

Green – No hazard warnings in force.






Amber - Potentially dangerous weather is expected. **Be prepared.**

Red – Dangerous and potentially life threatening weather conditions are expected. **Take immediate and appropriate action to ensure your safety.**

Commentary of county weather forecaster:

- ✓ Morning *shower* associated with **lightning** and **thunderstorms** over many places likely on **Thursday** and **Monday**
- ✓ Afternoon/night *showers* associated with **lightning** and **thunderstorms** over many places likely throughout the forecast period
- ✓ Dredging of water tunnels along or around the farms and homes to allow for free flow of surface runoffs
- ✓ Di- silting of pans and dams
- ✓ Clearing of sediment deposits in the culverts and bridges to avoid flooding caused by streams and rivers
- ✓ Installation of lightning arresters to take care of lives and property loss
- ✓ Close monitoring of river water levels to avoid loss of lives and properties

Note

-  Avoid crossing flooded river or stream
-  Avoid taking shelter under tree or house pavements
-  Avoid walking barefooted when it is raining
-  Avoid sitting or standing near a grilled window
-  Switch off all the electronic appliances when it raining











































Advice to farmers from Ministry of Agriculture




- Planting to continue
- Planting of vegetables
- Spraying of animals against pests
- ✚ Consult with your ward crops, livestock and veterinary officer when/wherever necessary
- Report anything unusual to the agriculture or veterinary/livestock experts

Health Advisories (courtesy of One Health Program)

- Safe drinking water; Ensure your water source is safe
- Mosquito protection; Ensure you sleep under mosquito net or use repellent
- Proper hygiene; Maintain good personal hygiene i.e use of toilet and proper washing of hands with clean water.
- Secure valuables and drags; Safeguard important documents and drugs
- Stay informed; Stay updated on weather forecast and follow official advisories for real time information

Table 2: Climatic zone; 3, 4 & 5: Yala, Ugenya, Ugunja, Ukwala, Ndori, Aram, Madiany, Nyilima, Mayiera, Oyude, Bondo, Ajigo, Nyamonye, Usenge, Gobei, Maranda, Kango, Akala, Siaya, Boro, Uranga, Kadenge, Ting wangi, Kogelo, Nyadorera

	Tuesday 24/03/26	Wednesday (25/03/26)	Thursday (26/03/26)	Friday 27/03/26)	Saturday (28/03/26)	Sunday (29/03/26)	Monday 30/03/26)
Morning	 Sunny intervals	 Sunny intervals	 Moderate rain	 Sunny intervals	 Sunny intervals	 Moderate rain	 Sunny intervals
Afternoon	 Moderate rain	 Sunny intervals	 Moderate rain	 Sunny intervals	 Sunny intervals	 Sunny intervals	 Sunny intervals
Night	 Moderate rain	 Moderate rain	 Moderate rain	 Moderate rain	 Moderate rain	 Cloudy sky	 Moderate rain
Rainfall distribution							
Maximum temperature	26°C	25°C	25°C	26°C	25°C	26°C	26°C
Minimum temperature	18°C	19°C	19°C	19°C	19°C	20°C	20°C
Hazards	 AMBER 	 AMBER 	 AMBER 	 AMBER 	 AMBER 	 AMBER 	 AMBER 

Key to rainfall distribution symbols:  rain is likely to fall in few places (less than 33%),  rain is likely to fall in many places (33-67%),  rain is likely to fall in most places (more than 67%)

Hazard Symbols

Green – No hazard warnings in force.

Amber - Potentially dangerous weather is expected. **Be prepared.**

Red – Dangerous and potentially life threatening weather conditions are expected. **Take immediate and appropriate action to ensure your safety.**

Commentary of county weather forecaster:

- ✓ Morning *shower* associated with **lightning** and **thunderstorms** over many places likely from **Thursday** to **Monday**
- ✓ Afternoon/night *showers* associated with **lightning** and **thunderstorms** over many places likely from **Thursday** to **Monday**
- ✓ Dredging of water tunnels along or around the farms and homes to allow for free flow of surface runoffs
- ✓ Di- silting of pans and dams
- ✓ Clearing of sediment deposits in the culverts and bridges to avoid flooding caused by streams and rivers
- ✓ Installation of lightning arresters to take care of lives and property loss
- ✓ Close monitoring of river water levels to avoid loss of lives and properties

Note

- ✚ Avoid crossing flooded river or stream
- ✚ Avoid taking shelter under tree or house pavements
- ✚ Avoid walking barefooted when it is raining
- ✚ Avoid sitting or standing near a grilled window
- ✚ Switch off all the electronic appliances when it raining

Advice to farmers from Ministry of Agriculture

- Planting to continue
- Planting of vegetables
- Spraying of animals against pests
- ✚ Consult with your ward crops, livestock and veterinary officer when/wherever necessary
- Report anything unusual to the agriculture or veterinary/livestock experts

Health Advisories (*courtesy of One Health Program*)

- Safe drinking water; Ensure your water source is safe
- Mosquito protection; Ensure you sleep under mosquito net or use repellent
- Proper hygiene; Maintain good personal hygiene i.e use of toilet and proper washing of hands with clean water.
- Secure valuables and drags; Safeguard important documents and drugs
- Stay informed; Stay updated on weather forecast and follow official advisories for real time information

For further information, please contact:

County Director of Meteorology: Domnick Arodi

Mobile : 0713817279

Email: arodioginga@yahoo.com or cdmsiaya@meteo.go.ke

You can find more information about the climate and weather in Kenya on the KMD website <http://www.meteo.go.ke/>