



MINISTRY OF ENVIRONMENT, CLIMATE CHANGE AND FORESTRY

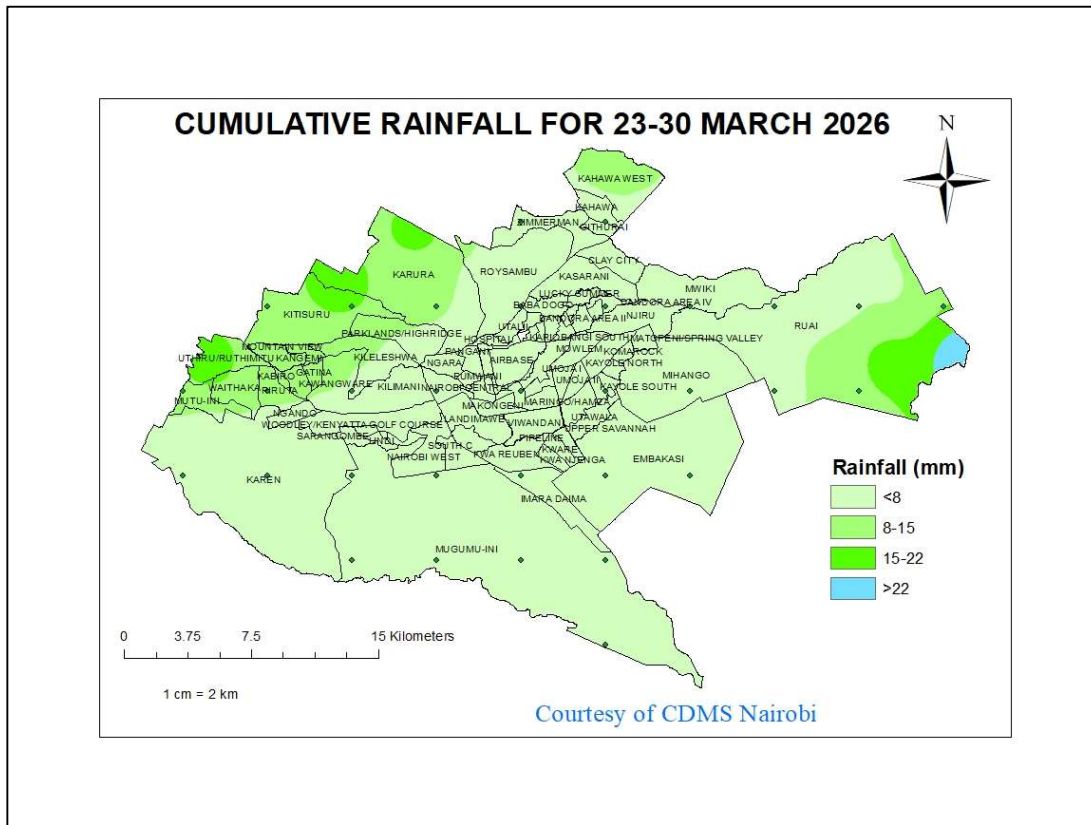
STATE DEPARTMENT FOR ENVIRONMENT AND CLIMATE CHANGE

KENYA METEOROLOGICAL DEPARTMENT

## WEEKLY WEATHER FORECAST FOR NAIROBI COUNTY

VALIDITY: 24 MARCH TO 30 MARCH 2026

























FORECAST ISSUED ON: 23 MARCH 2026



























### SUMMARY:

- *The County is likely to be sunny and dry with a chance of light showers.*
- *Day-time highs are expected to be between 24°C and 28°C while night-time lows are likely to range from 14°C to 17°C.*

**Table 1: 24-Hour Forecast for Zone 1 (Mathare, Kasarani, Ruaraka, Roysambu, Kamukunji, Makadara, Starehe, Embakasi West, Embakasi Central, Embakasi East, Embakasi South, Embakasi North, Lang'ata)**




Time/Date	Tuesday 24 Mar '26	Wednesday 25 Mar '26	Thursday 26 Mar '26	Friday 27 Mar '26	Saturday 28 Mar '26	Sunday 29 Mar '26	Monday 30 Mar '26
<b>Morning</b> 6am – 12pm	 Cloudy breaking into sunny intervals.	 Cloudy breaking into sunny intervals.	 Cloudy breaking into sunny intervals.	 Cloudy breaking into sunny intervals.	 Cloudy breaking into sunny intervals.	 Cloudy breaking into sunny intervals.	 Sunny intervals.
<b>Rainfall distribution (Morning)</b>							
<b>Afternoon</b> 12pm – 6pm	 Sunny intervals.	 Sunny intervals.	 Sunny intervals.	 Chance of light rain.	 Sunny intervals.	 Sunny intervals.	 Sunny intervals.
<b>Rainfall distribution (Afternoon)</b>							
<b>Night</b> 6pm – 6am	 Partly cloudy.	 Partly cloudy.	 A chance of light showers	 A chance of light showers.	 Partly cloudy.	 Partly cloudy.	 Partly cloudy.
<b>Rainfall distribution (Night)</b>							
<b>Maximum Temperatures</b>	25°C	27°C	28°C	27°C	27°C	28°C	25°C
<b>Minimum Temperatures</b>	16°C	16°C	17°C	17°C	17°C	17°C	17°C
<b>Hazards</b>	No severe weather expected.	No severe weather expected.	No severe weather expected.	No severe weather expected.	No severe weather expected.	No severe weather expected.	No severe weather expected.

**Table 2: 24-Hour Forecast for Zone 2 (Westlands, Dagoretti South, Dagoretti North, Kibra, Lang'ata)**

Time/Date	Tuesday 24 Mar '26	Wednesday 25 Mar '26	Thursday 26 Mar '26	Friday 27 Mar '26	Saturday 28 Mar '26	Sunday 29 Mar '26	Monday 30 Mar '26
<b>Morning</b> 6am – 12pm	 A chance of light rain.	 Cloudy breaking into sunny intervals.	 Cloudy breaking into sunny intervals.	 Cloudy breaking into sunny intervals.	 Cloudy breaking into sunny intervals.	 Cloudy breaking into sunny intervals.	 Sunny intervals.
<b>Rainfall distribution (Morning)</b>							
<b>Afternoon</b> 12pm – 6pm	 Sunny intervals.	 Sunny intervals.	 Sunny intervals.	 Sunny intervals.	 Sunny intervals.	 Sunny intervals.	 Sunny intervals.
<b>Rainfall distribution (Afternoon)</b>							
<b>Night</b> 6pm – 6am	 Partly cloudy.	 Partly cloudy.	 Chance of moderate showers.	 Chance of moderate showers.	 Partly cloudy.	 Partly cloudy.	 Partly cloudy.
<b>Rainfall distribution (Night)</b>							
<b>Maximum Temperatures</b>	24°C	26°C	27°C	26°C	25°C	26°C	25°C
<b>Minimum Temperatures</b>	15°C	14°C	15°C	16°C	16°C	16°C	15°C
<b>Hazards</b>	No severe weather expected.	No severe weather expected.	No severe weather expected.	No severe weather expected.	No severe weather expected.	No severe weather expected.	No severe weather expected.

**Colour coding of weather conditions:**

<b>Green</b>	No severe weather is expected.
<b>Amber</b>	Severe weather conditions are likely to occur that may pose a threat to life and damage property. Be prepared.
<b>Red</b>	Dangerous and potentially life threatening weather conditions are expected. Take appropriate action immediately to ensure your safety and the safety of your family and neighbours.

<b>Key for symbols showing spatial rainfall distribution</b>	
	Rain likely to fall in few places (<33%)
	Rain likely to fall in several places (33-66%)
	Rain likely to fall in most places (more than 66%)

<b>Term</b>	<b>Rainfall Amount (24 hrs.)</b>	<b>Description</b>
Light	< 5 mm	Gentle rain, drizzle
Moderate	5–20 mm	Steady, noticeable rain
Heavy	21–50 mm	Intense rain, possible thunder
Very Heavy	> 50 mm	Prolonged rain

<b>Term</b>	<b>Probability of Occurrence</b>	<b>Description</b>
Possible	10–30%	There is low confidence.
Chance of/ May	31–50%	There is moderate confidence.
Likely	51–75%	The event is more probable than not.
Expected	76–90%	There is high confidence.
Very Likely	91–99%	There is very high confidence. Almost certain.
Certain	100%	The event is guaranteed to occur.

<b>Term</b>	<b>Time Coverage (%)</b>	<b>Meaning</b>
Occasional	Less than 25%	Happens rarely or a few times.
Intermittent	25% – 50%	Starts and stops, comes and goes.
Frequent	51% – 75%	Occurs regularly.
Very Frequent / Common	More than 75%	Happens almost all the time.

**N.B: This forecast should be used in conjunction with the daily, 5-day and weekly forecasts issued by this Department.**