



REPUBLIC OF KENYA  
MINISTRY OF ENVIRONMENT AND FORESTRY  
KENYA METEOROLOGICAL DEPARTMENT

NYAMIRA COUNTY  
WEEKLY WEATHER FORECAST

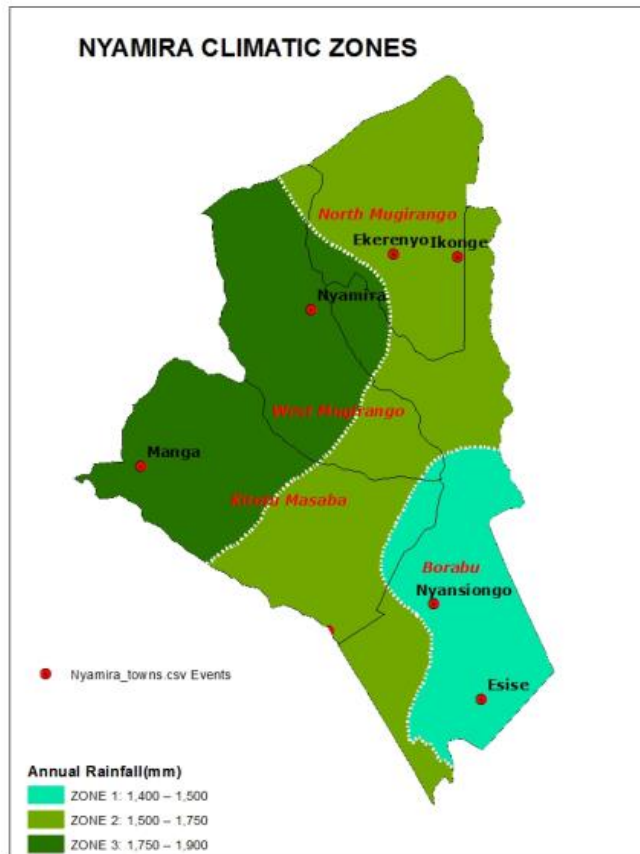





















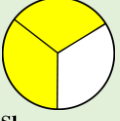
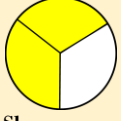



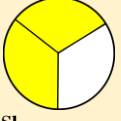












Figure 1: Nyamira climate zones

Date of issue: Monday 23<sup>rd</sup> March, 2026



























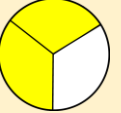





Period of forecast: Tuesday 24<sup>th</sup> March, 2026 to Monday 30<sup>th</sup> March, 2026.




**Table 1: Climate zone 1..... (Borabu, Nyansiongo, Esise, Mekenene, Kajauri, Mwongori, Kipkebe)**

	Tuesday 24/3/2026	Wednesday 25/3/2026	Thursday 26/3/2026	Friday 27/3/2026	Saturday 28/3/2026	Sunday 29/3/2026	Monday 30/3/2026
<b>Morning</b>	 Cloudiness	 Cloudiness	 rains over several places	 rains over several places	 rains over several places	 Cloudiness	 Cloudiness
<b>Afternoon/ Evening</b>	 Showers & Thunderstorms over several places	 Showers & Thunderstorms over several places	 Showers & Thunderstorms over several places	 Showers & Thunderstorms over several places	 Cloudiness	 Showers & Thunderstorms over several places	 Showers & Thunderstorms over several places
<b>Night</b>	 Cloudiness	 Cloudiness	 Cloudiness	 partly cloudy	 partly cloudy	 Cloudiness	 partly cloudy
<b>Rainfall distribution</b>	 Showers over several places	 Showers over several places	 Showers over several places	 Showers over several places	 rains over several places	 Showers over several places	 Showers over several places
<b>Maximum temperature</b>	22-23°C	21-22°C	21-22°C	21-23°C	18-21°C	22-23°C	22-23°C
<b>Minimum temperature</b>	12-14°C	10-12°C	10-14°C	12-13°C	11-13°C	12-13°C	11-13°C
<b>Hazards</b>	 Lightning/Thunderstorms	 Lightning/Thunderstorms	 Lightning/Thunderstorms	 Lightning/Thunderstorms	 Lightning/Thunderstorms	Green- No weather-related hazards are expected	 Lightning/Thunderstorms



































Key to rainfall distribution symbols:  rain is likely to fall in few places (less than 33%),  rain is likely to fall in many places (33-67%),  and rain is likely to fall in most places (more than 67%) Green- No weather-related hazards are expected Amber -Lightning and Thunderstorms




**Table 2: Climate zone 2..... (Ekerenyo, Magwagwa, Ikonge, Kiabonyoru, Nyamusi, Gekendo, Miruka) .....**

	Tuesday 24/3/2026	Wednesday 25/3/2026	Thursday 26/3/2026	Friday 27/3/2026	Saturday 28/3/2026	Sunday 29/3/2026	Monday 30/3/2026
<b>Morning</b>	 Cloudiness	 Sunny intervals	 rains over several places	 rains over several places	 rains over several places	 rains over several places	 rains over several places
<b>Afternoon/ Evening</b>	 Showers & Thunderstorms over several places	 Showers & Thunderstorms over several places	 Showers & Thunderstorms over several places	 Cloudiness	 Cloudiness	 Showers & Thunderstorms over several places	 Cloudiness
<b>Night</b>	 Cloudiness	 Cloudiness	 Cloudiness	 partly cloudy	 partly cloudy	 Cloudiness	 Cloudiness
<b>Rainfall distribution</b>	 Showers over several places	 Showers over several places	 Showers over several places	 rains over several places	 rains over several places	 Showers over several places	 rains over several places
<b>Maximum temperature</b>	22-24°C	21-23°C	22-23°C	19-22°C	19-22°C	22-25°C	21-24°C
<b>Minimum temperature</b>	13-15°C	11-13°C	12-14°C	12-15°C	11-14°C	12-14°C	12-14°C
<b>Hazards</b>	 Lightning/Thunderstorms	 Lightning/Thunderstorms	 Lightning/Thunderstorms	Green- No weather-related hazards are expected	Green- No weather-related hazards are expected	 Lightning/Thunderstorms	Green- No weather-related hazards are expected

Key to rainfall distribution symbols:  rain is likely to fall in few places (less than 33%),  rain is likely to fall in many places (33-67%),  and rain is likely to fall in most places (more than 67%) Green- No weather-related hazards are expected Amber -Lighting and Thunderstorms

**Table 3: Climate zone 3..... (Nyamira, Nyamaiya, Kebirigo, Sironga, Tombe, Bosamaro, Gachuba, Rigoma, Manga, Kemera) .....**

	Tuesday 24/3/2026	Wednesday 25/3/2026	Thursday 26/3/2026	Friday 27/3/2026	Saturday 28/3/2026	Sunday 29/3/2026	Monday 30/3/2026
<b>Morning</b>	 Cloudiness	 rains over few places	 rains over several places	 rains over several places	 rains over several places	 rains over several places	 rains over several places
<b>Afternoon/ Evening</b>	 Showers & Thunderstorms over several places	 Showers & Thunderstorms over several places	 Showers & Thunderstorms over several places	 Showers & Thunderstorms over several places	 Showers & Thunderstorms over several places	 Showers & Thunderstorms over several places	 showers over few places
<b>Night</b>	 Cloudiness	 Cloudiness	 showers over few places	 partly cloudy	 partly cloudy	 Cloudiness	 Cloudiness
<b>Rainfall distribution</b>	 Showers over several places	 Showers over several places	 rains over several places	 rains over several places	 Showers over several places	 Showers over several places	 rains over several places
<b>Maximum temperature</b>	22-24°C	21-22°C	21-22°C	19-25°C	19-21°C	22-23°C	21-22°C
<b>Minimum temperature</b>	13-14°C	11-13°C	12-14°C	12-14°C	11-14°C	12-13°C	12-14°C
<b>Hazards</b>	 Lightning/ Thunderstorms	 Lightning/ Thunderstorms	 Lightning/ Thunderstorms	 Lightning/ Thunderstorms	 Lightning/ Thunderstorms	 Lightning/ Thunderstorms	<i>Green- No weather-related hazards are expected</i>

Key to rainfall distribution symbols:  rain is likely to fall in few places (less than 33%),  rain is likely to fall in many places (33-67%),  and rain is likely to fall in most places (more than 67%) *Green-* No weather-related hazards are expected *Amber-*Lighting and Thunderstorms

# **Nyamira County: Weekly Weather Outlook & Safety Advisory**

## **1. Precipitation Forecast**

- **Morning Conditions:** Expect light to moderate rain during the early hours. This will be most persistent from **Thursday to Saturday (Zone 1), Thursday to Monday (Zone 2),** and **Wednesday to Monday (Zone 3).**
- **Afternoons & Evenings:** Daily showers and thunderstorms are expected across most areas, with the exception of Friday and Saturday in Zone 2, and Saturday in Zone 1.

## **2. Temperature Outlook**

- **Daytime Highs:** Temperatures will peak between **18°C and 25°C.**
- **Nighttime Lows:** Temperatures will dip to between **10°C and 15°C.**

## **3. Sectoral Advisories & Safety Measures**

- **Agriculture:** Farmers should consult the Department of Agriculture for professional guidance on managing crops, livestock, and fisheries during this rainy period.
- **Infrastructure:** County authorities are urged to clear drainage systems persistently to mitigate the risk of flash flooding in urban centers.
- **Transport & Road Safety:** Motorists and pedestrians should exercise extreme caution, as rain will result in slippery roads and significantly reduced visibility.
- **Lightning Safety:** To minimize the risk of a strike, avoid open fields and do not seek shelter under trees during storms. Parents must ensure that children remain safely indoors until the storm has fully passed
- **Quarry Safety:** Workers are strictly advised against seeking shelter in or under caves. Saturated soil creates a high risk of fatal cave-ins.
- **Water Harvesting:** Residents are encouraged to take advantage of the rainfall by harvesting and storing water for future dry spells.

- **Public Health:** The Ministry of Health is advised to pre-position medical supplies to manage potential surges in malaria, typhoid, cholera, and respiratory infections.

**SCIENTIFIC TERMS**

Rainfall categories		Rainfall Coverage	Term Meaning
Range	Range Category		
<5 mm	Light	Between 66% and 100%	Most Places
5 - 20mm	Moderate	Several Places	Between 33% and 66%
20 - 50mm	Heavy	Few Places	Below 33%
>50mm	Very heavy		

Issued by:

**Henry Maringo Sese.**

**County Director of Meteorological Services, Nyamira & Kisii Counties**

**Mobile: +254 723842121**

**henryseese@yahoo.com/sesehenry409@gmail.com**

*This forecast should be used in conjunction with the daily (24-hour) forecast issued by this Department.*

You can also find more information about the climate and weather in Kenya on the KMD website <http://www.meteo.go.ke>