



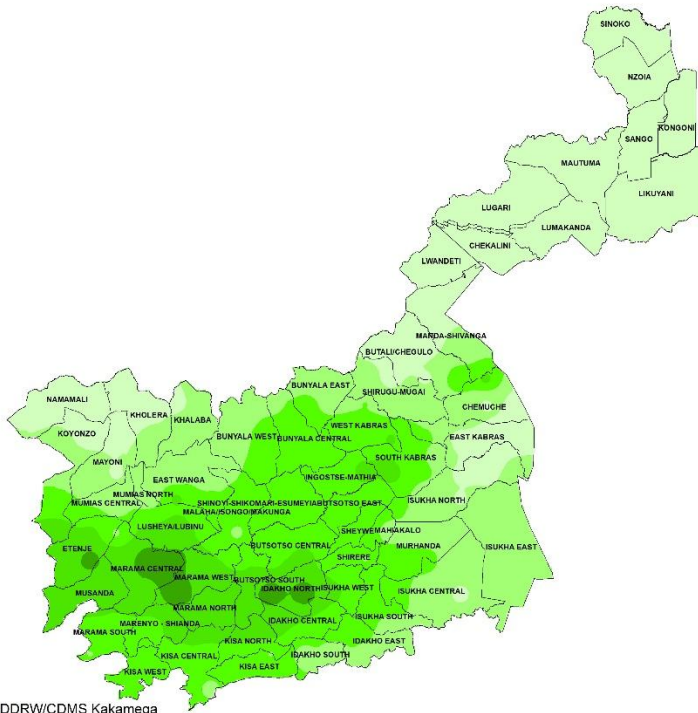
**MINISTRY OF ENVIRONMENT, CLIMATE CHANGE AND FORESTRY**

STATE DEPARTMENT FOR ENVIRONMENT AND CLIMATE CHANGE

KENYA METEOROLOGICAL DEPARTMENT

**Weekly Weather forecast for Kakamega County**

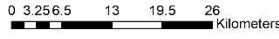
FORECASTED SEVEN-DAY TOTAL RAINFALL/MM VALID 24TH TO 30TH MARCH 2026



Author: DDRW/CDMS Kakamega

**Rainfall Distribution/mm**

- 0.3 - 28.3 mm
- 28.4 - 56.2 mm
- 56.3 - 84.2 mm
- 84.3 - 112.1 mm
- 112.2 - 140 mm









































Date of issue: 23<sup>rd</sup> March 2026

Period of forecast: Tuesday, 24<sup>th</sup> to 30<sup>th</sup> March 2026

Note: Moderate/heavy rainfall expected during the forecast period accompanied with lightning and thunderstorm.

Table 1: Mumias, Kakamega, Butali, Lugari and Likuyani climatic zone(s)

	Tuesday 24/3/2026	Wednesday 25/3/2026	Thursday 26/3/2026	Friday 27/3/2026	Saturday 28/3/2026	Sunday 29/3/2026	Monday 30/3/2026
Morning	 Sunny Intervals	 Sunny Intervals	 Sunny Intervals	 Sunny Intervals	 Sunny Intervals	 Sunny Intervals	 Sunny Intervals
Afternoon	 Heavy rainfall (20-50mm)	 Moderate rainfall (5- 20mm)	 Moderate rainfall (5- 20mm)	 Moderate rainfall (5- 20mm)	 Moderate rainfall (5- 20mm)	 Moderate rainfall (5- 20mm)	 Moderate rainfall (5- 20mm)
Night	 Light rainfall	 Light rainfall	 Light rainfall	 Light rainfall	 Light rainfall	 Light rainfall	 Light rainfall
Rainfall distribution							
Maximum temperature	26 <sup>o</sup> C	26 <sup>o</sup> C	25 <sup>o</sup> C	27 <sup>o</sup> C	27 <sup>o</sup> C	27 <sup>o</sup> C	29 <sup>o</sup> C
Minimum temperature	16 <sup>o</sup> C	17 <sup>o</sup> C	16 <sup>o</sup> C	15 <sup>o</sup> C	16 <sup>o</sup> C	15 <sup>o</sup> C	15 <sup>o</sup> C
Hazards							

Key to rainfall distribution symbols:  rain likely to fall in few places (less than 33%),  rain likely to fall in many places (33% -67%),  rain likely to fall in most places (more than 67%)

**Commentary of county weather forecaster:**

- Moderate/heavy rainfall expected during the forecast period accompanied with lightning and thunderstorm.
- Night/morning rains likely during the forecast period.
- High day/night time temperature
- Afternoon temperature expected to range between **25<sup>o</sup> C to 29<sup>o</sup> C**

**Advice to farmers from Ministry of Agriculture:**

- Consult your local agricultural extension officer for advice on how to plan farming activities in the light of this forecast.

For further information, please contact:

Mobile:0722525902

Email: [kakamegamet@yahoo.com](mailto:kakamegamet@yahoo.com)

<https://web.facebook.com/KMDKakamega/>

<https://cdm.meteo.go.ke/forecast/6/Kakamega>