



REPUBLIC OF KENYA
MINISTRY OF ENVIRONMENT, CLIMATE CHANGE AND FORESTRY
KENYA METEOROLOGICAL DEPARTMENT

Dagoretti Corner, Ngong Road, P. O. Box 30259, 00100 GPO, Nairobi, Kenya
Telephone: 254 (0) 20 3867880-7, **Fax:** 254 (0) 20 3876955/3877373/3867888,
e-mail: director@meteo.go.ke, info@meteo.go.ke **Website:** <http://www.meteo.go.ke>

REF.NO: KMD/FCST/04-2026/MARINE/14

Date: Issued on 4th April, 2026

7-Day Marine Forecast for the Kenya Coast and Off Shore Areas
Along the Western Indian Ocean Region
Validity: 05/04/2026 - 11/04/2026

1.0 GENERAL OUTLOOK

1.1 Wind Speed & Direction:

Easterly **E** to South-Southwesterly **SSW** winds are expected over Somalia, Kenya and Tanzania waters with wind speeds of **2 to 20 knots (1-10 m/s)** throughout the forecast period.

1.2 Sig. Wave Height and Direction:

East South East **ESE** to Southerly **S** waves are expected over Somalia, Kenya, and Tanzania waters with wave heights of **0.2–2.25m (≈ 0.6–6.75ft)** throughout the forecast period.

1.3 Sea conditions

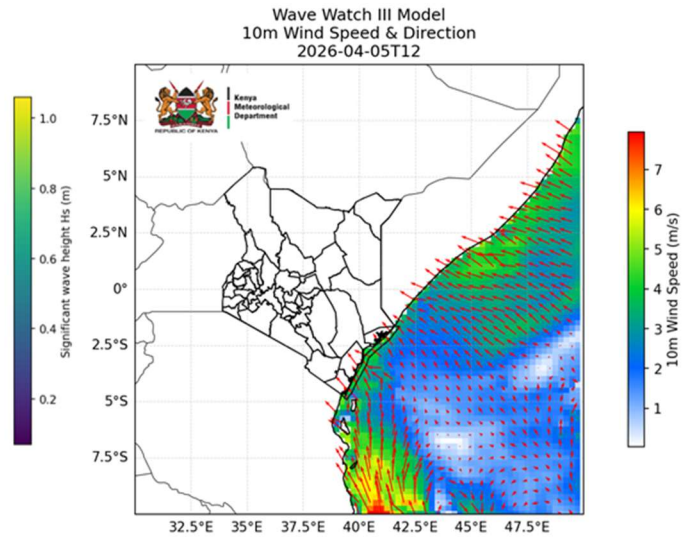
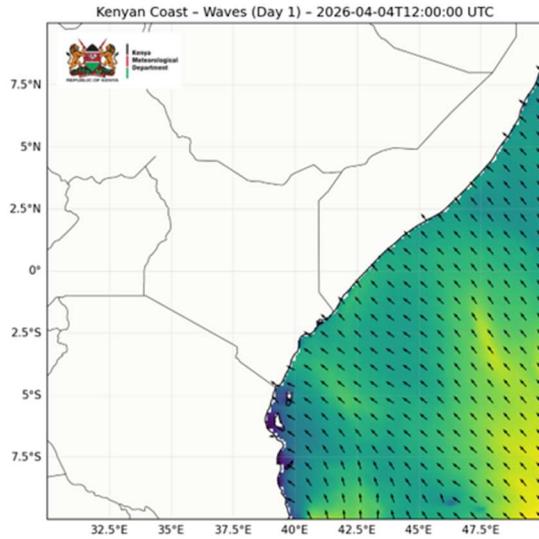
- **Slight to moderate sea conditions with wave heights of 0.2-2.25m (0.6-6.75ft) expected over the Somalia, Kenya and Tanzania waters throughout the forecast period.**
- **Light breeze to fresh breeze with wind speeds of 01–10m/s (02 to 20 Knots) expected Somalia, Kenya, and Tanzania waters throughout the forecast period.**

2.0 WINDS AND SIGNIFICANT WAVE HEIGHTS FORECAST FOR THE PERIOD 5TH APRIL, 2026 TO 11TH APRIL, 2026.

2.1 Sunday 5th April, 2026, 2026: Significant Wave Height and Wind Speed (Wave Scale in Meters; Wind Scale in m/s)

Wave height: 0.2 m to 1.0m (\approx 0.6– 3.0ft)

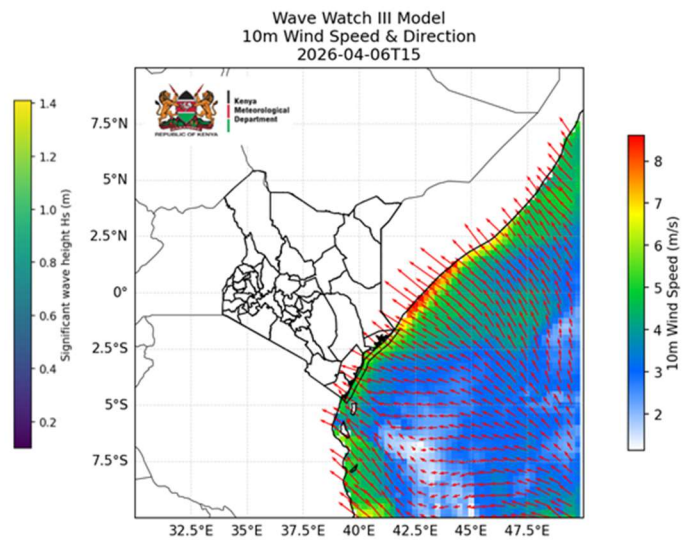
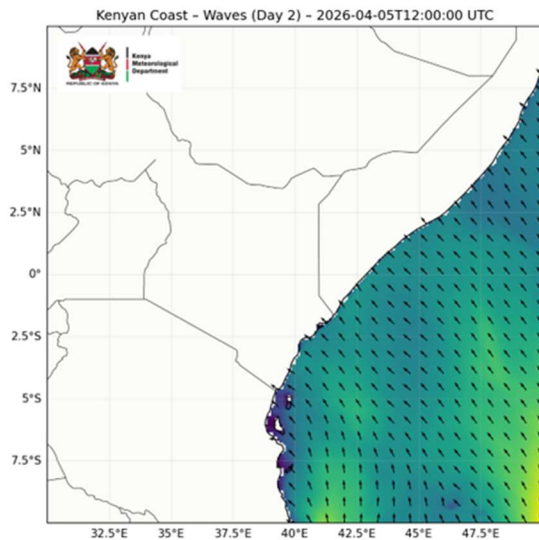
10m Winds: 02-10 knots (\approx 1– 7m/s)



2.2 Monday 6th April, 2026: Significant Wave Height and Wind Speed (Wave Scale in Meters; Wind Scale in m/s)

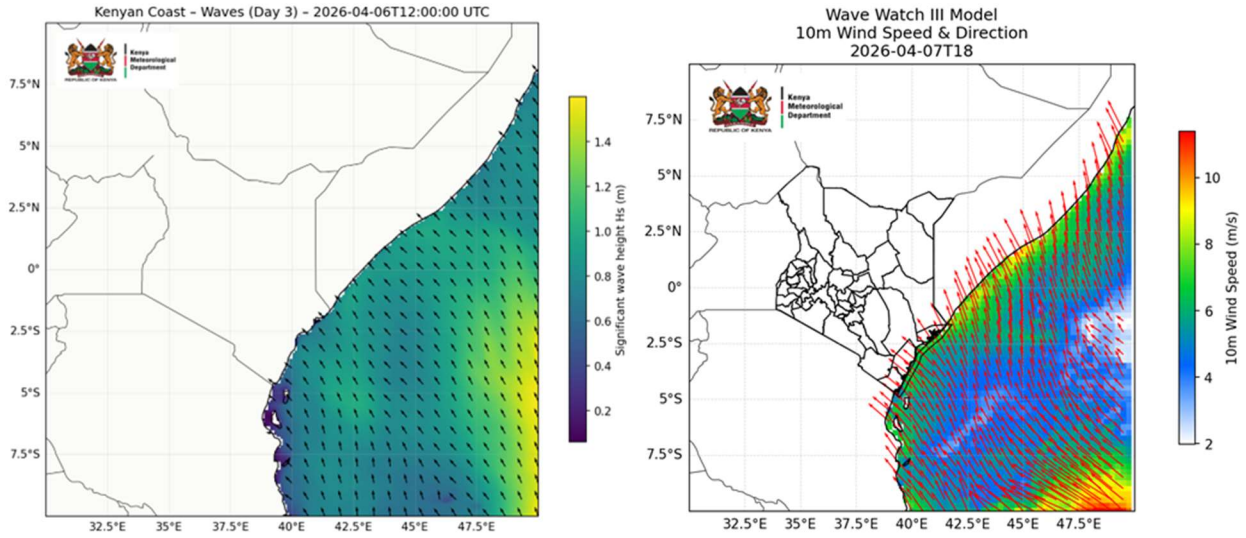
Wave height: 0.2 m to 1.4m (\approx 0.6– 4.2ft)

10m Winds: 04-16 knots (\approx 2 – 8m/s)



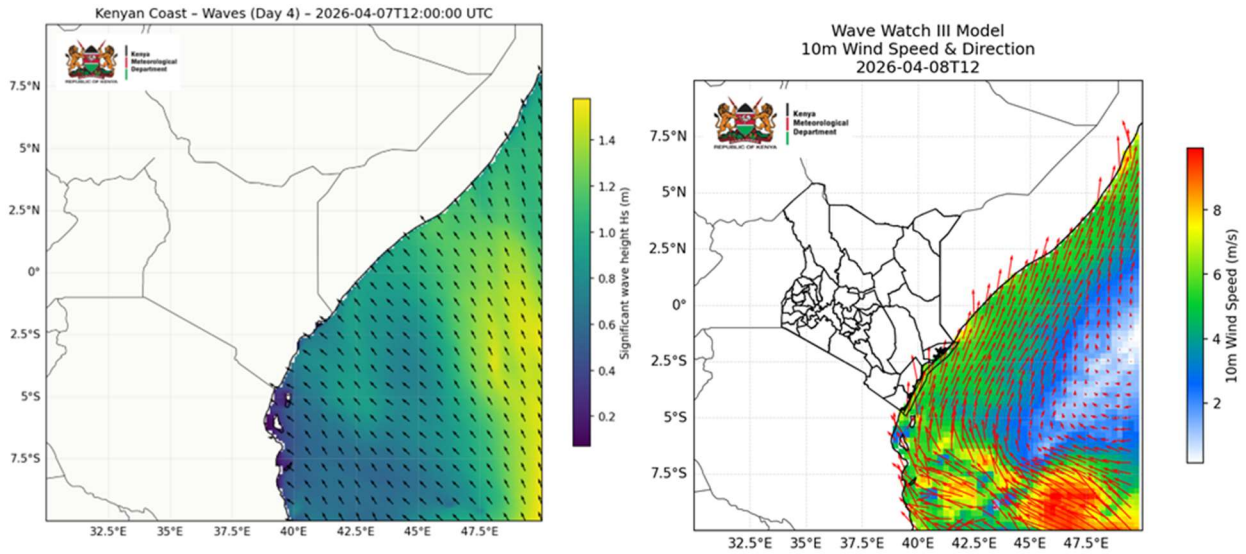
2.3 Tuesday 7th April, 2026: Significant Wave Height and Wind Speed (Wave Scale in Meters; Wind Scale in m/s)

Wave height: 0.2 m to 1.4m (\approx 0.6– 4.2ft) 10m Winds: 04 -20 knots (\approx 2– 10m/s)



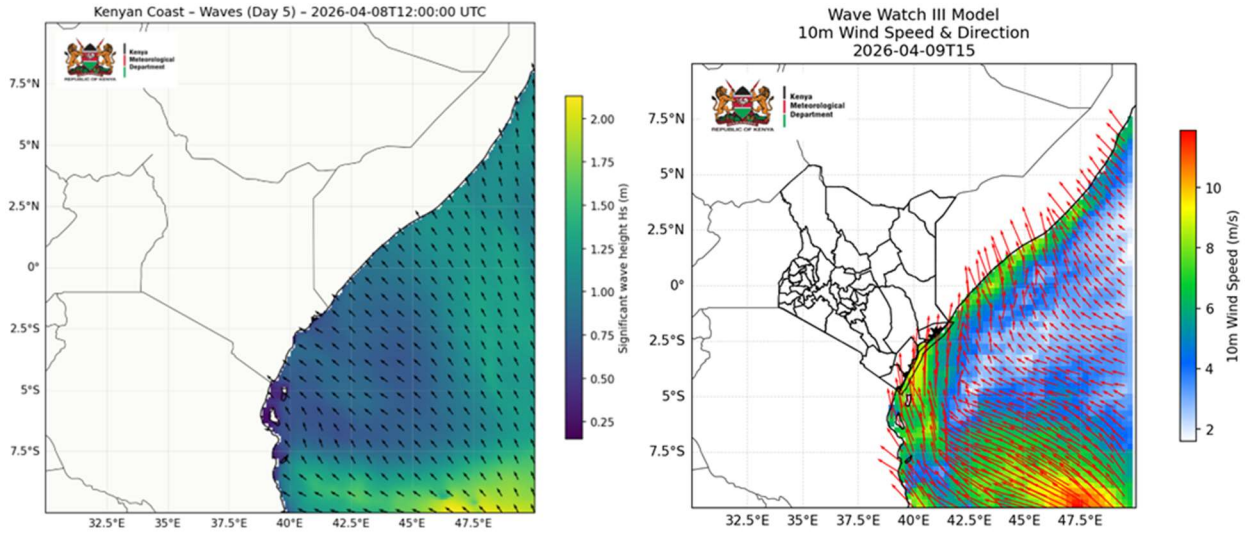
2.4 Wednesday 8th April, 2026: Significant Wave Height and Wind Speed (Wave Scale in Meters; Wind Scale in m/s)

Wave height: 0.2 m to 1.4m (\approx 0.6– 4.2ft) 10m Winds: 04-16 knots (\approx 2 – 8m/s)



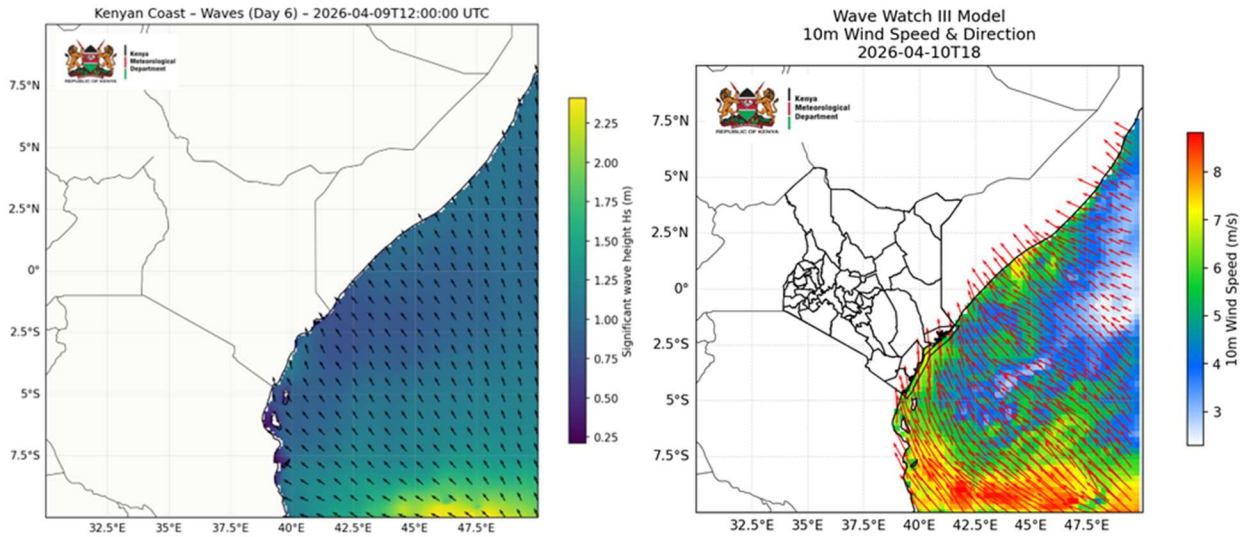
2.5 Thursday 9th April, 2026: Significant Wave Height and Wind Speed (Wave Scale in Meters; Wind Scale in m/s)

Wave height: 0.25 m to 2.0m (\approx 0.75– 6.0ft) 10m Winds: 04-20 knots (\approx 2– 10m/s)



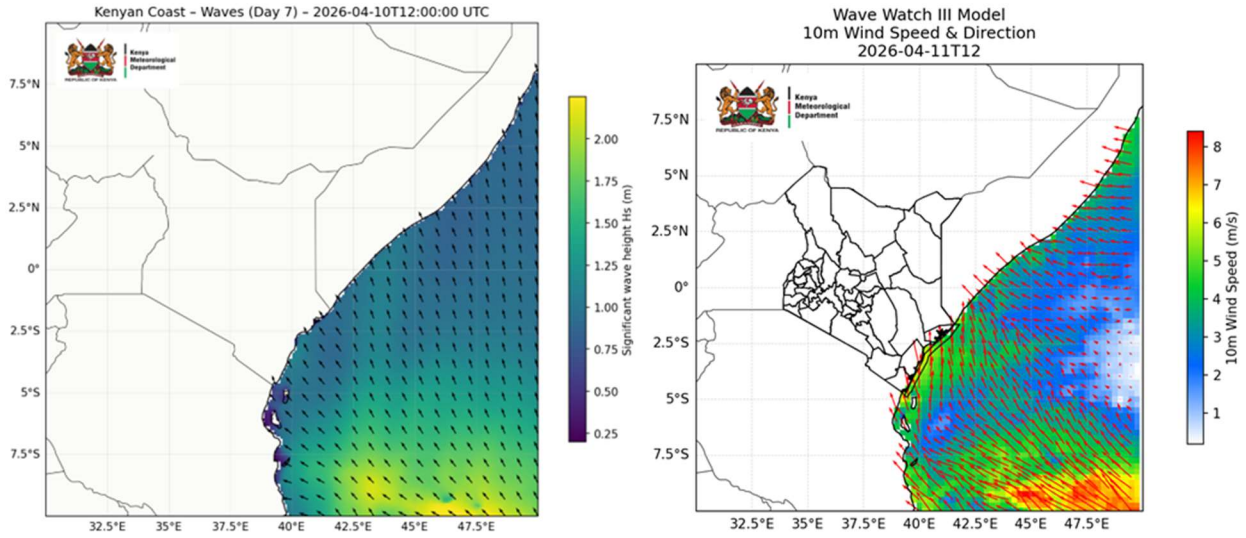
2.6 Friday 10th April, 2026: Significant Wave Height and Wind Speed (Wave Scale in Meters; Wind Scale in m/s)

Wave height: 0.25 m to 2.25m (\approx 0.75– 6.75ft) 10m Winds: 06-16knots (\approx 3 – 8m/s)



2.7 Saturday 11th April, 2026: Significant Wave Height and Wind Speed (Wave Scale in Meters; Wind Scale in m/s)

Wave height: 0.25 m to 2.0m (≈ 0.75– 6.0ft) 10m Winds: 02-16 knots (≈ 1 – 8m/s)

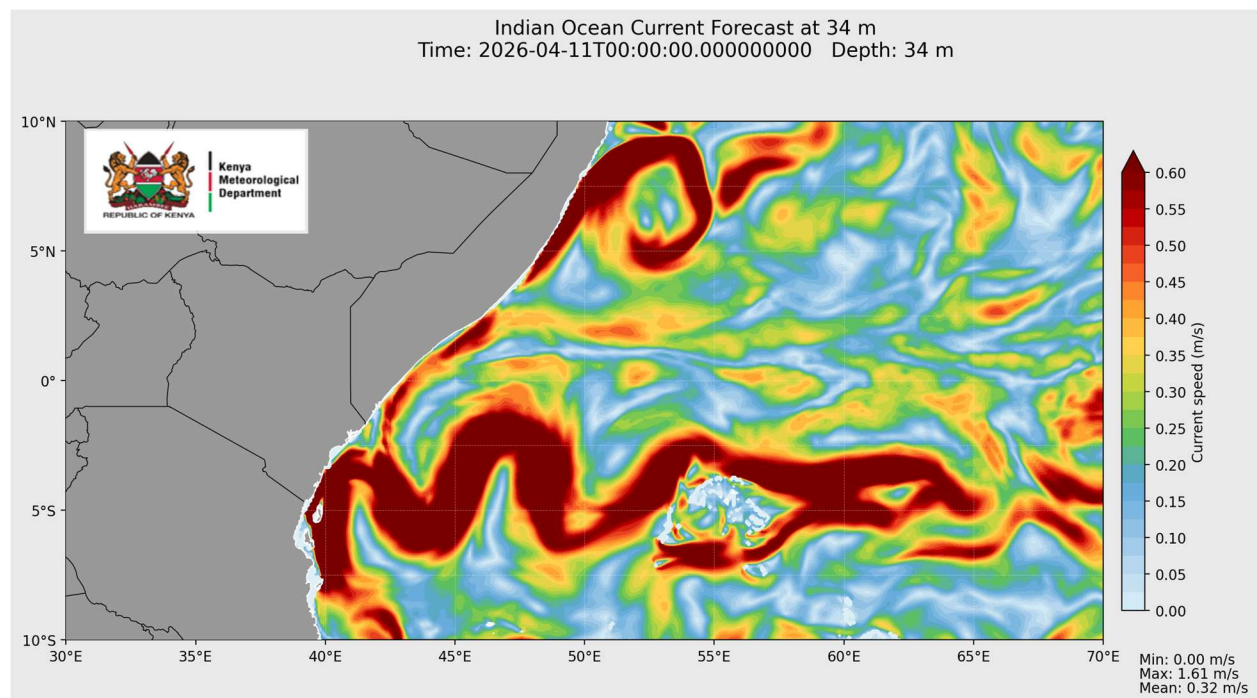


3.0 TIDE FORECAST VALID FROM 5TH APRIL, 2026 TO 11TH APRIL, 2026.

Date	Description	High Tide		Low Tide	
		Time	Height	Time	Height
Sun 5 th April, 2026	1 st Tide	05:40 AM	3.49 m	11:41 AM	0.41 m
	2 nd Tide	05:52 PM	3.85 m		
Mon 6 th April, 2026	1 st Tide	06:06 AM	3.31 m	12:09 AM	0.46 m
	2 nd Tide	06:18 PM	3.66 m	12:07 PM	0.59 m
Tue 7 th April, 2026	1 st Tide	06:32 AM	3.09 m	12:38 AM	0.68 m
	2 nd Tide	06:46 PM	3.43 m	12:33 PM	0.82 m
Wed 8 th April, 2026	1 st Tide	07:01 AM	2.84 m	01:08 AM	0.95 m
	2 nd Tide	07:19 PM	3.16 m	01:00 PM	1.08 m
Thu 9 th April, 2026	1 st Tide	07:39 AM	2.57 m	01:44 AM	1.23 m

	2nd Tide	08:05 PM	2.87 m	01:32 PM	1.37 m
Fri 10th April, 2026	1st Tide	08:51 AM	2.31 m	02:32 AM	1.51 m
	2nd Tide	09:37 PM	2.63 m	02:17 PM	1.66 m
Sat 11th April, 2026	1st Tide	11:14 AM	2.26 m	04:19 AM	1.70 m
	2nd Tide	11:39 PM	2.62 m	04:26 PM	1.87 m

**4.0 7 DAYS OCEAN SURFACE CURRENT IN METERS PER SECONDS (M/S) FORECAST VALID
05/04/2026 TO 11/04/2026**



KEY ON SEA STATE

WAVE HEIGHT RANGE (Meters)	DESCRIPTION	IMPACT
0.6 – 1.0 m (≈ 1.8 – 3.0 ft)	Slight	Conditions suitable for Marine activities
1.0 – 1.9 m (≈ 3.0 – 5.7 ft)	Slight – Moderate	
2.0 – 2.9 m (≈ 6.0 – 8.7 ft)	Moderate-Rough	Caution on operating marine activities
3.0 – 4.0 m (≈ 9.0 – 12.0 ft)	Rough	Warning in place!!!! Warning in place and marine activities on hold
4.1 – 5.5 m (≈ 12.3 – 16.5 ft)	Very Rough	

KEY ON SEA STATE

WIND	RANGE	DESCRIPTIONS	IMPACT
	< 1 – 7 Knots	Calm to light breeze	1 – 6 knots, the Ocean is relatively calm with very little disturbance. Suitable for Marine operations
	7 – 21 Knots	Gentle breeze to fresh breeze	7 – 17 knots, small boats are likely to be filled with water sprays and become unstable. Caution in carrying out marine activities
	22 – ≥34 Knots	Strong breeze to extremely strong breeze	More than 21 knots, the ocean state is very much disturbed and the prevailing conditions are dangerous for marine operations. Warning in place!!!!

N.B: This forecast should be used in conjunction with the daily marine forecast issued by this Department.

In concurrence with outputs from relevant marine data platforms, acknowledgement is fully accorded to: ESSO- Indian National Centre for Ocean Information Services (INCOIS), mercator-ocean.fr, COPERNICUS Marine Environment Monitoring Service (CMEMS) and other related sources.

Mr. K. Langat

FOR DIRECTOR OF KENYA METEOROLOGICAL DEPARTMENT