



REPUBLIC OF KENYA
MINISTRY OF ENVIRONMENT, CLIMATE CHANGE AND FORESTRY
KENYA METEOROLOGICAL DEPARTMENT
BOMETCOUNTY

Ref: MET/15/25/9/2/BOMET/WEEKLY/FCST/15/2026

WEEKLY WEATHER FORECAST

**Period of forecast: Tuesday 7th April 2026 to
Monday 13th April 2026**

Date of issue: Monday 6th April, 2026

Summary

- Rainfall is expected to continue in some parts of the county.
- Morning rains are likely to occur over few places.
- Afternoon and night showers and thunderstorms expected over few places (*Figure 1*).

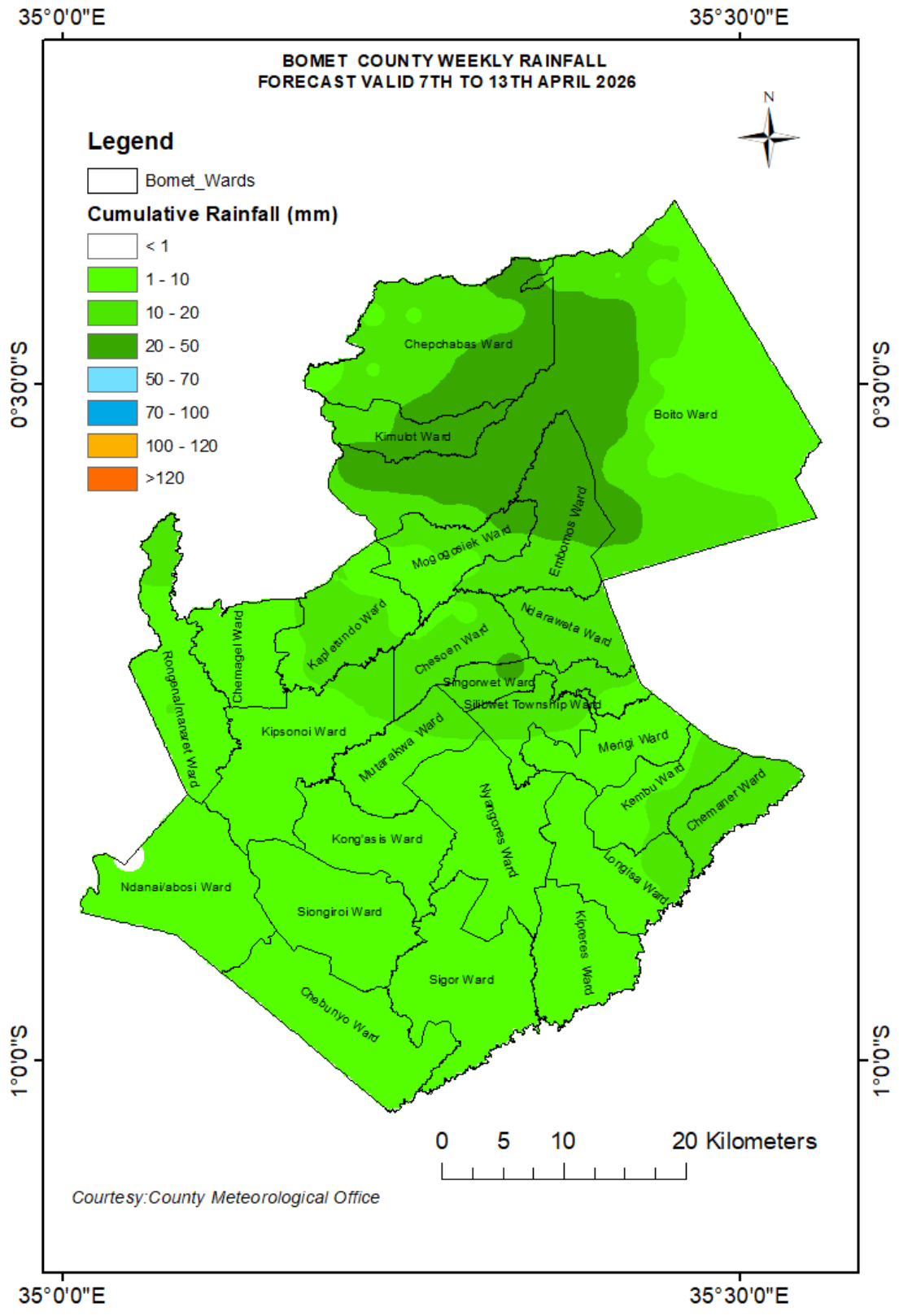

































































Fig 1. Cumulative weekly spatial rainfall distribution

Table 1: Summarized weather outlook for Bomet County from 31st March to 6th April, 2026


Climatic Zone/Ward	Time	Day 1 Tuesday 7/4/2026	Day 2 Wednesday 8/4/2026	Day 3 Thursday 9/4/2026	Day 4 Friday 10/4/2026	Day 5 Saturday 11/4/2026	Day6 Sunday 12/4/2026	Day 7 Monday 13/4/2026
Zone 1 and zone 2: Sigor and Nyongores Sigor, Chebunyo, Kiprerer, Longisa, Nyangores, Siongiroi, Mutarakwa	Morning AM	 Sunny intervals	 Sunny intervals	 Light rain	 Sunny intervals	 Sunny intervals	 Sunny intervals	 Sunny intervals
	Afternoon	 Showers and thunderstorm	 Light Showers	 Light Showers	 Light Showers	 Light Showers	 Light Showers	 Light Showers
	Night	 Partly cloudy	 Partly cloudy	 Partly cloudy	 Partly cloudy	 Light Showers	 Light Showers	 Partly cloudy
	Rainfall distribution	Few places	Few places	Few places	Few places	Few places	Few places	Few places
	Temp (MIN/MAX)	14°C/25°C	14°C/26°C	13°C/26°C	15°C/26°C	13°C/26°C	14°C/24°C	13°C/26°C
Zone 3 Silbwet, Ndanai/Ambosi, Kapletundo	Morning	 Sunny intervals	 Sunny intervals	 Light rain	 Sunny intervals	 Sunny intervals	 Sunny intervals	 Sunny intervals
	Afternoon	 Showers and thunderstorm	 Showers and thunderstorm	 Light Showers	 Light Showers	 Light Showers	 Light Showers	 Light Showers
	Night	 Partly cloudy	 Partly cloudy	 Partly cloudy	 Partly cloudy	 Light Showers	 Light Showers	 Partly cloudy
	Rainfall distribution	Few places	Few places	Few places	Few places	Few places	Few places	Few places
	Temp (MIN/MAX)	12°C/22°C	12°C/23°C	11°C/23°C	12°C/23°C	11°C/23°C	12°C/22°C	11°C/23°C
Zone 4 Mogogosi, Chepchambas, Boito, Embomos	Morning	 Sunny intervals	 Sunny intervals	 Light rain	 Sunny intervals	 Sunny intervals	 Sunny intervals	 Sunny intervals
	Afternoon	 Showers and thunderstorm	 Showers and thunderstorm	 Light Showers	 Light Showers	 Light Showers	 Light Showers	 Light Showers

	Night	 Partly cloudy	 Partly cloudy	 Partly cloudy	 Partly cloudy	 Light Showers	 Light Showers	 Partly cloudy
	Rainfall distribution	Few places	Few places	Few places	Few places	Few places	Few places	Few places
	Temp (MIN/MAX)	13°C/23°C	13°C/23°C	12°C/24°C	13°C/24°C	12°C/24°C	13°C/22°C	12°C/24°C

NB: This forecast should be used in conjunction with the daily(24-hour) and 5-day forecasts and any advisory issued by the Kenya Meteorological department.

Key to rainfall areal distribution symbols: *rain is likely to fall in few places (0% to less than 33% of the area), rain is likely to fall in many/several places (33-67%), rain is likely to fall in most places (more than 67%). Light rainfall, less than 5mm; moderate, rainfall 5-20mm; heavy rainfall, 20-50mm and very heavy rainfall more than 50mm.*

Issued by:



Biwott MK Peter
 County Director of Meteorological Services, Bomet
 P. O. Box 326-20400 Bomet.
 Email: pmbiwott2003@gmail.com
 Mobile phone: 0723513548