



REPUBLIC OF KENYA
MINISTRY OF ENVIRONMENT, CLIMATE CHANGE AND FORESTRY
KENYA METEOROLOGICAL DEPARTMENT
BARINGO COUNTY

REF: MET15/25/9/1(26/15)

WEEKLY RAINFALL FORECAST

Period of forecast: Tuesday 7th to Monday 13th April 2026

Date of issue: Monday 6th April 2026

Summary

- The county is expected to be generally dry this week except those areas indicated in the spatial map below (fig.1).
- Temperatures are likely to increase throughout the county compared to the previous week.

SPATIAL DISTRIBUTION

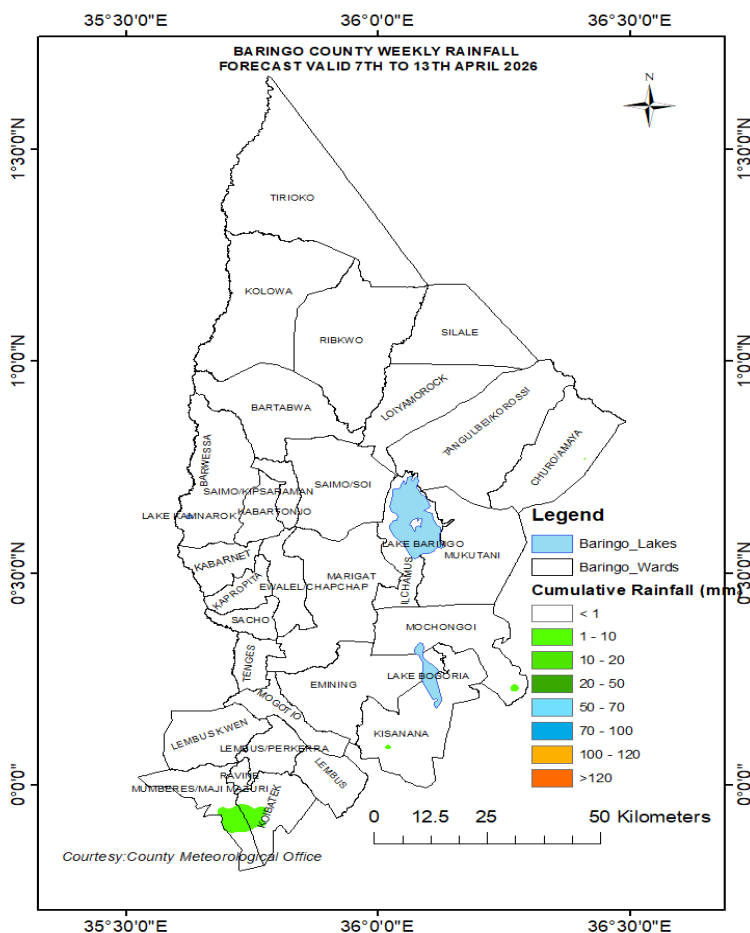






























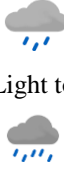















Fig 1. Forecasted cumulative rainfall amounts (mm)

The tables of climatic zones below give detailed spatial (space) and temporal (time) distributions.

**Table 1: Climatic zones 1 and 2 – Northern and North Eastern Region:
Tiaty/ Parts of Baringo North/ Baringo South**

Forecast	Tuesday 07/04/2026	Wednesday 08/04/2026	Thursday 09/04/2026	Friday 10/04/2026	Saturday 11/04/2026	Sunday 12/04/2026	Monday 13/04/2026
Morning	 Sunny intervals	 Sunny intervals	 Sunny intervals	 Sunny intervals	 Sunny intervals	 Sunny intervals	 Sunny intervals
Afternoon / Evening	 Sunny intervals	 Sunny intervals	 Sunny intervals	 Sunny intervals	 Sunny intervals	 Sunny intervals	 Sunny intervals
Night	 Partly cloudy	 Partly cloudy	 Partly cloudy	 Partly cloudy	 Partly cloudy	 Partly cloudy	 Partly cloudy
Rainfall Distribution							
Maximum Temperature	26-34 °C	26-36°C	27 -35°C	27-35°C	28 -35°C	28 -35 °C	27-36 °C
Minimum Temperature	16-21 °C	17 -23°C	17 -23°C	16 -23°C	16 -23°C	16 -23°C	17 -24°C
Hazard	NONE	NONE	NONE	NONE	NONE	NONE	NONE




**Table 2: Climatic zones 3and 4 –Central and Southern Region:
Parts of Baringo North/Baringo Central / Eldama Ravine/ Mogotio**

Forecast	Tuesday 07/04/2026	Wednesday 08/04/2026	Thursday 09/04/2026	Friday 10/04/2026	Saturday 11/04/2026	Sunday 12/04/2026	Monday 13/04/2026
Morning	 Sunny intervals	 Sunny intervals	 Sunny intervals	 Sunny intervals	 Sunny intervals	 Sunny intervals	 Sunny intervals
Afternoon / Evening	 Light to Moderate showers of rain	 Light showers of rain	 Sunny intervals	 Sunny intervals	 Sunny intervals	 Sunny intervals	 Sunny intervals
Night	 Partly cloudy	 Partly cloudy	 Partly cloudy	 Partly cloudy	 Partly cloudy	 Partly cloudy	 Partly cloudy
Rainfall Distribution							

Maximum Temperature	19 -28°C	20 -29°C	20-30°C	20-30°C	20 -30°C	21 -31°C	20 -32°C
Minimum Temperature	8- 14°C	9- 15°C	10 -15°C	8 -15°C	9 -15°C	10-16°C	10 -17°C
Hazard	NONE	NONE	NONE	NONE	NONE	NONE	NONE

Key to rainfall distribution symbols

Rainfall Categories	
Range	Category
Less than 5 mm	Light
Between 5 – 20 mm	Moderate
Between 20 – 50 mm	Heavy
Greater than 50 mm	Very heavy

Symbol	Distribution
	<i>FEW: Rainfall is likely to fall in few places (0% to less than 33%)</i>
	<i>SEVERAL: Rainfall is likely to fall in several places (33% to less than 66%)</i>
	<i>MOST: Rainfall is likely to fall in most places (More than 66%).</i>

For further information, please contact:

County Director of Meteorology: Samuel Mutai Mobile:
0727791866 or 0717826700

Email: cdmbaringo@meteo.go.ke or smutai5@gmail.com



Samuel Mutai
County Director of Meteorological Services
Baringo County