



MINISTRY OF ENVIRONMENT, CLIMATE CHANGE AND FORESTRY
STATE DEPARTMENT FOR ENVIRONMENT AND CLIMATE CHANGE
KENYA METEOROLOGICAL DEPARTMENT

BUNGOMA COUNTY

WEEKLY WEATHER FORECAST

Period of forecast: Tuesday 7th April 2026 to Monday 13th April 2026
REF: KMD/BGM/WK/FCST/14-2026

Date of issue: Monday 6th April 2026

Summary

This week's forecast indicates that:

- In the morning, sunny intervals are likely to be experienced over most places. However, few places may be cloudy.
- In the afternoon few to several places are likely to receive light rainfall during the forecast period. However, the rainfall is likely to be moderate on Tuesday in few places.
- At night most places are likely to be partly cloudy.
- Maximum temperatures are expected to range between 27 and 29 degrees Celsius.
- Minimum temperatures are expected to range between 15 and 16 degrees Celsius.

The expected rainfall distribution for the next seven days from Tuesday 7th April 2026 to Monday 13th April 2026 is shown in Figure 1.

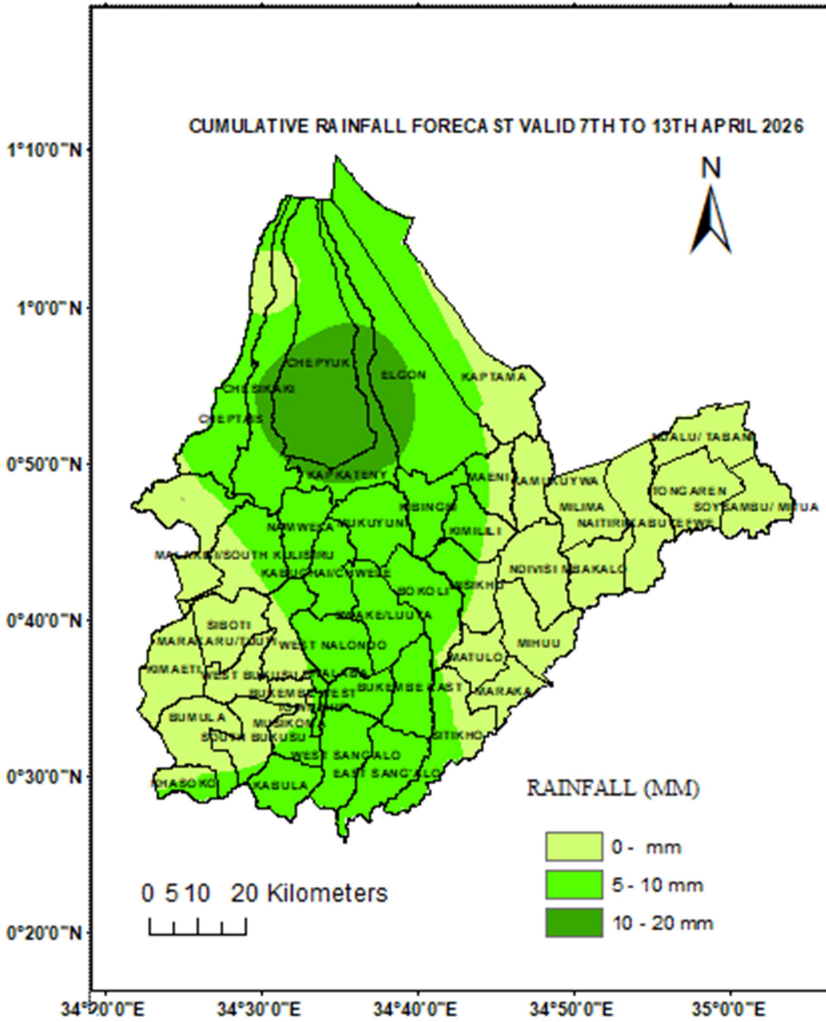
































Figure 1: Expected Rainfall Distribution from 7th to 13th April 2026

Table 1: Most likely weather conditions in Kanduyi, Cheptais, Mt. Elgon, Webuye East, Webuye West, Kimilili, Bumula, Sirisia, Tongaren, Kabuchai

	Tuesday 07/04/2026	Wednesday 08/04/2026	Thursday 09/04/2026	Friday 10/04/2026	Saturday 11/04/2026	Sunday 12/04/2026	Monday 13 /04/2026
Morning	 Sunny intervals	 Sunny intervals	 Sunny intervals	 Sunny intervals	 Sunny intervals	 Sunny intervals	 Sunny intervals
Afternoon	 Moderate rain	 Light rain	 Light rain	 Sunny intervals	 Sunny intervals	 Light rain	 Light rain

Night	 Partly cloudy	 Partly cloudy	 Partly cloudy	 Partly cloudy	 Partly cloudy	 partly cloudy	 partly cloudy
Rainfall distribution							
Maximum temperature	27C	27C	28 C	28C	29C	27C	27C
Minimum temperature	15C	15C	16C	16C	16C	16C	15C
Hazards	 Thunderstorm/Lightning						

Key to rainfall distribution symbols:  rain is likely to fall in few places (less than 33%),  rain is likely to fall in many places (33-67%),  and rain is likely to fall in most places (more than 67%)

Key to hazard colours:

Explanation of terminologies

Terminology	Meaning
Light rainfall	< 5 mm
Moderate rainfall	5 – 20 mm
Heavy rainfall	20 -50 mm
Very heavy rainfall	.>50 mm
Few places	Below 33% coverage
Several places	Between 33% and 67% coverage
Most places	Between 67% and 100% coverage

Commentary of county weather forecaster:

- Harvest rain water whenever it rains.
- Do not walk in the open or seek shelter under trees when it is raining in order to reduce the risk of being struck by lightning.
- Users are advised that this is a forecast and at times there may be discrepancies between forecast estimates and actual amounts of rainfall received.

Advice to farmers from Ministry of Agriculture:

- Consult your agricultural extension officer for advice in line with this forecast.

For further information, please contact:

County Director of Meteorology: Noah Eledi.

Mobile: 0723247317

Email: eledi@meteo.go.ke, cdmbungoma@meteo.go.ke, bungomacdms@gmail.com,
eledinoah@gmail.com

**You can find more information about the climate and weather in Kenya on the KMD
website <http://www.meteo.go.ke/>**

A handwritten signature in blue ink that reads "Noah Eledi". The signature is written in a cursive style with a horizontal line under the name.

CDMS-BUNGOMA