



REPUBLIC OF KENYA
MINISTRY OF ENVIRONMENT AND FORESTRY
KENYA METEOROLOGICAL DEPARTMENT
SIAYA COUNTY
WEEKLY WEATHER FORECAST

SIAYA COUNTY CLIMATOLOGICAL MAP

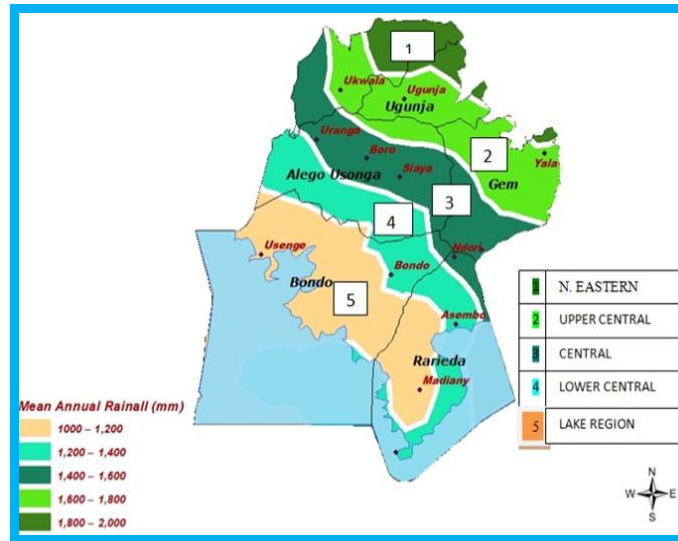


Figure 1; Siaya County Long Term Mean rainfall (Climatological) Map

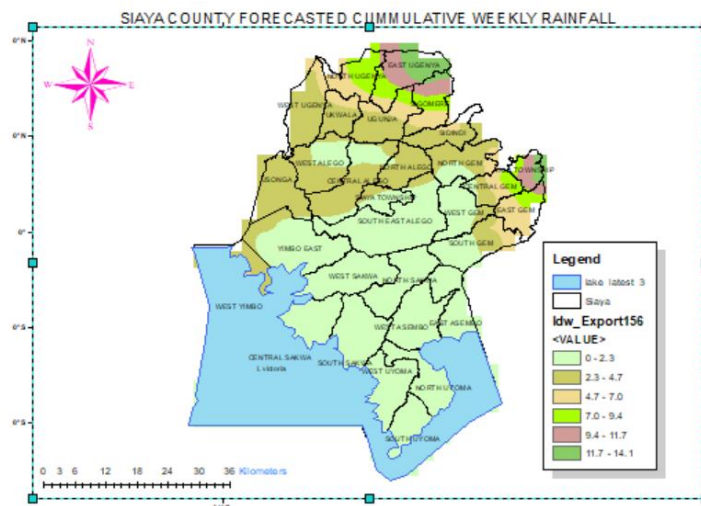


Figure 2: Forecasted cummulative weekly rainfall

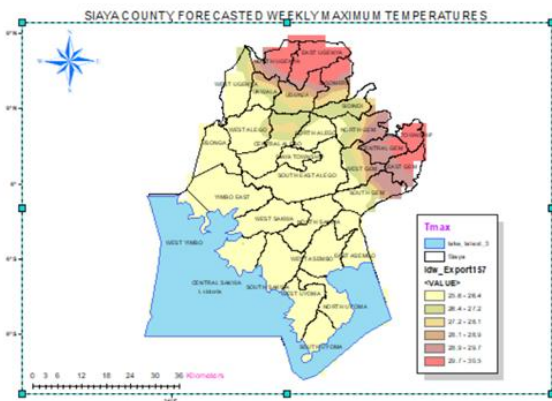


Fig: 3a Forecasted weekly maximum Temp.

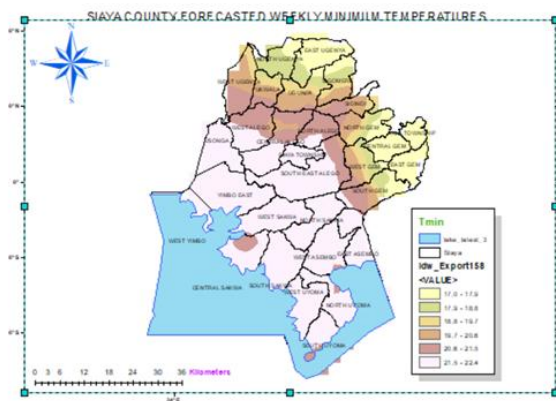


Fig: 3b Forecasted weekly minimum Temp.

Figure 2 shows the map for forecasted cumulative weekly rainfall. The rainfall is expected to range from 0.0mm to 14.1mm. Most parts of the County are likely to experience between 0.0mm and 2.3mm, some parts over the North Eastern, North West and Northern parts of the County are likely to experience between 2.3mm and 14.1mm of rainfall during the forecast period. Figures 3a and 3b shows forecasted weekly maximum and minimum temperatures ranging between 25.6°C and 30.5°C and 17.0°C and 22.4°C respectively


























Period of forecast: Tuesday 7th April 2026 to Monday 13th April 2026




Date of issue: Monday 6th April 2026

Summary of The Forecast

Regions; 1, 2, 3, 4 & 5; morning sunny/sunny interval conditions likely throughout the forecast period, afternoon/night shower associated with lightning and thunderstorms over many places likely on Wednesday, Friday, Saturday and Sunday. Temperatures of between 28°C and 26°C during the day and between 20°C and 18°C during the night likely. Moderate to Strong winds more so over Lake Victoria likely throughout the forecast period

Table 1: Climatic zone; 1 & 2: Yala, Wagai, Nguge, Nyagondo, Sawagongo, Kodiaga, Dudi,

	Tuesday 07/04/26)	Wednesday (08/04/26)	Thursday (09/04/26)	Friday 10/04/26)	Saturday (11/04/26)	Sunday (12/04/26)	Monday 13/04/26)
Morning	 Sunny intervals	 Sunny intervals	 Sunny intervals	 Sunny intervals	 Sunny intervals	 Sunny intervals	 Sunny intervals
Afternoon	 Sunny intervals	 Sunny intervals	 Sunny intervals	 Sunny intervals	 Sunny intervals	 Sunny intervals	 Sunny intervals
Night	 Cloudy sky	 Cloudy sky	 Cloudy sky	 Moderate rain	 Moderate rain	 Cloudy sky	 Cloudy sky
Rainfall distribution							
Maximum temperature	27°C	28°C	28°C	28°C	28°C	28°C	28°C
Minimum temperature	18°C	18°C	18°C	18°C	19°C	19°C	19°C
Hazards				 AMBER	 AMBER		

Key to rainfall distribution symbols:  rain is likely to fall in few places (less than 33%),  rain is likely to fall in many places (33-67%),  rain is likely to fall in most places (more than 67%)

Hazard Symbols

Green – No hazard warnings in force.

Amber - Potentially dangerous weather is expected. **Be prepared.**

Red – Dangerous and potentially life threatening weather conditions are expected. **Take immediate and appropriate action to ensure your safety.**

Commentary of county weather forecaster:

- ✓ **Morning sunny/sunny interval conditions likely throughout the forecast period**
- ✓ **Afternoon/night showers** associated with **lightning** and **thunderstorms** over many places likely on **Friday** and **Saturday**
- ✓ Clearing of sediment deposits in the culverts and bridges to avoid flooding caused by streams and rivers
- ✓ Installation of lightning arresters to take care of lives and property loss






























Advice to farmers from Ministry of Agriculture




- Planting to continue
- Planting of sweet potatoes and casava
- Planting of vegetables
- Planting of fodder crops
- Spraying of animals and crops against pests and weeds
- **Consult with your ward crops, livestock and veterinary officer when/wherever necessary**
- **Report anything unusual to the agriculture or veterinary/livestock experts**

Health Advisories (courtesy of One Health Program)

- **Safe drinking water;** Ensure your water source is safe
- **Mosquito protection;** Ensure you sleep under mosquito net or use repellent
- **Proper hygiene;** Maintain good personal hygiene i.e use of toilet and proper washing of hands with clean water.
- **Secure valuables and drugs;** Safeguard important documents and drugs
- **Stay informed;** Stay updated on weather forecast and follow official advisories for real time information

Table 2: Climatic zone; 3, 4 & 5: Ugenya, Ugunja, Ukwala, Ndori, Aram, Madiany, Nyilima, Mayiera, Oyude, Bondo, Ajigo, Nyamonye, Usenge, Gobei, Maranda, Kango, Akala, Siaya, Boro, Uranga, Kadenge, Ting wangi, Kogelo, Nyadorera

	Tuesday 07/04/26)	Wednesday (08/04/26)	Thursday (09/04/26)	Friday 10/04/26)	Saturday (11/04/26)	Sunday 12/04/26)	Monday 13/04/26)
Morning	 Sunny intervals	 Sunny intervals	 Sunny intervals	 Sunny intervals	 Sunny intervals	 Sunny intervals	 Sunny intervals
Afternoon	 Sunny intervals	 Sunny intervals	 Sunny intervals	 Sunny intervals	 Sunny intervals	 Sunny intervals	 Sunny intervals
Night	 Cloudy sky	 Moderate rain	 Cloudy sky	 Moderate rain	 Moderate rain	 Moderate rain	 Cloudy sky
Rainfall distribution							
Maximum temperature	26°C	28°C	27°C	27°C	27°C	27°C	27°C
Minimum temperature	19°C	19°C	19°C	19°C	20°C	20°C	20°C
Hazards		AMBER 		AMBER 	AMBER 	AMBER 	

Key to rainfall distribution symbols:  rain is likely to fall in few places (less than 33%),  rain is likely to fall in many places (33-67%),  rain is likely to fall in most places (more than 67%)

Hazard Symbols

Green – No hazard warnings in force.

Amber - Potentially dangerous weather is expected. **Be prepared.**

Red – Dangerous and potentially life threatening weather conditions are expected. **Take immediate and appropriate action to ensure your safety.**

Commentary of county weather forecaster:

- ✓ Morning sunny/sunny interval conditions likely throughout the forecast period
- ✓ Afternoon/night showers associated with lightning and thunderstorms over many places likely from Wednesday, Friday, Saturday and Sunday
- ✓ Dredging of water tunnels along or around the farms and homes to allow for free flow of surface runoffs
- ✓ Clearing of sediment deposits in the culverts and bridges to avoid flooding caused by streams and rivers
- ✓ Installation of lightning arresters to take care of lives and property loss

Advice to farmers from Ministry of Agriculture

- Planting to continue
- Planting of potatoes and cassava
- Planting of fodder
- Planting of vegetables
- Spraying of animals against pests
- ✚ Consult with your ward crops, livestock and veterinary officer when/wherever necessary

- Report anything unusual to the agriculture or veterinary/livestock experts

Health Advisories (*courtesy of One Health Program*)

- Safe drinking water; Ensure your water source is safe
- Mosquito protection; Ensure you sleep under mosquito net or use repellent
- Proper hygiene; Maintain good personal hygiene i.e use of toilet and proper washing of hands with clean water.
- Secure valuables and drags; Safeguard important documents and drugs
- Stay informed; Stay updated on weather forecast and follow official advisories for real time information

For further information, please contact:

County Director of Meteorology: Domnick Arodi

Mobile : 0713817279

Email: arodioginga@yahoo.com or cdmsiaya@meteo.go.ke

You can find more information about the climate and weather in Kenya on the KMD website <http://www.meteo.go.ke/>