



REPUBLIC OF KENYA
MINISTRY OF ENVIRONMENT, CLIMATE CHANGE AND FORESTRY
KENYA METEOROLOGICAL DEPARTMENT

KISII COUNTY
WEEKLY WEATHER FORECAST

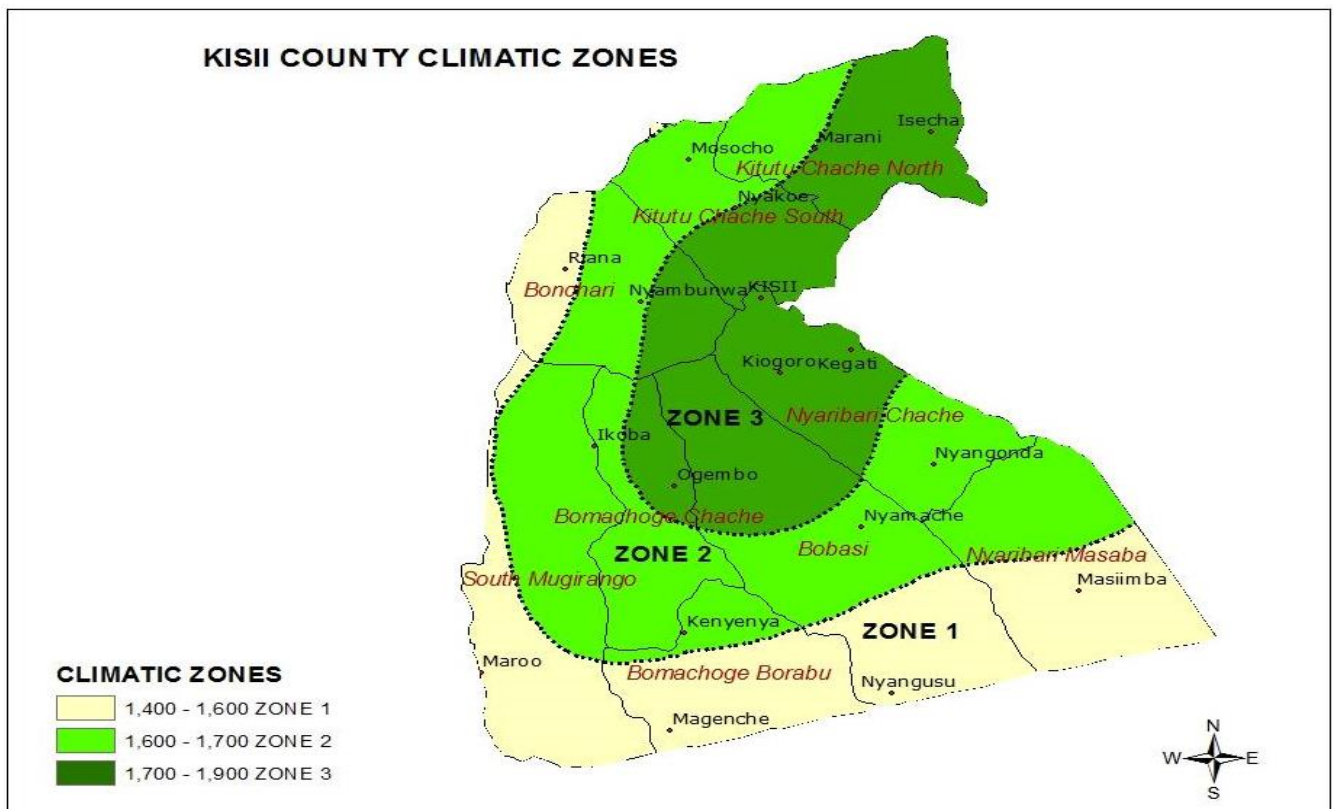


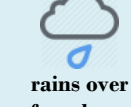
























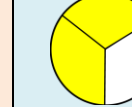







Figure 1: Kisii climatic zones

Date of issue: Monday 6th April, 2026

Period of forecast: Tuesday 7th April, 2026 to Monday 13th April, 2026.

Table 1: Climatic zone 1 (Nyangoso, Magenche, Masimba, Nyacheki, Riana, Nyamasibi).

	Tuesday 7/4/2026	Wednesday 8/4/2026	Thursday 9/4/2026	Friday 10/4/2026	Saturday 11/4/2026	Sunday 12/4/2026	Monday 13/4/2026
Morning	 Sunny intervals	 Sunny intervals	 rains over few places	 rains over few places	 Sunny intervals	 rains over several places	 Cloudiness
Afternoon/ Evening	 Showers & Thunderstorms over several places	 Showers & Thunderstorms over several places	 Showers & Thunderstorms over several places	 Showers & Thunderstorms over several places	 showers over few places	 Cloudiness	 Showers & Thunderstorms over several places
Night	 partly cloudy	 partly cloudy	 partly cloudy	 Cloudiness	 Cloudiness	 partly cloudy	 partly cloudy
Rainfall distribution	 Showers over several places	 Showers over several places	 Showers over several places	 Showers over several places	 Showers over few places	 Rain over few places	 Showers over several places
Maximum temperature	22-25°C	22-26°C	22-26°C	23-27°C	22-26°C	23-25°C	23-27°C
Minimum temperature	11-15°C	12-17°C	11-17°C	13-18°C	11-17°C	12-16°C	12-17°C
Hazards	 Lightning/ Thunderstorms	 Lightning/ Thunderstorms	 Lightning/ Thunderstorms	 Lightning/ Thunderstorms	Green- No weather- related hazards are expected	Green- No weather- related hazards are expected	 Lightning/ Thunderstorms


























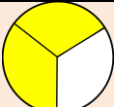

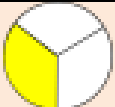
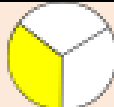





Key to rainfall distribution symbols:  rain is likely to fall in few places (less than 33%),  rain is likely to fall in many places (33-67%),  and rain is likely to fall in most places (more than 67%) Green- No weather-related hazards are expected Amber -Lighting and Thunderstorms

Table 2: Climatic zone 2: (Birongo, Mosocho, Nyamache, Nyangonda, Kenyenya, Ikoba, Sengera, Riosiri, Sameta, Itumbe).

	Tuesday 7/4/2026	Wednesday 8/4/2026	Thursday 9/4/2026	Friday 10/4/2026	Saturday 11/4/2026	Sunday 12/4/2026	Monday 13/4/2026
Morning	 Sunny intervals	 Sunny intervals	 Sunny intervals	 rains over few places	 Sunny intervals	 rains over few places	 Sunny intervals
Afternoon/ Evening	 Showers & Thunderstorms over several places	 Showers & Thunderstorms over several places	 Showers & Thunderstorms over several places	 Sunny intervals	 Sunny intervals	 Cloudiness	 Showers & Thunderstorms over several places
Night	 partly cloudy	 partly cloudy	 partly cloudy	 Cloudiness	 Cloudiness	 partly cloudy	 partly cloudy
Rainfall distribution	 Showers over several places	 Showers over several places	 Showers over several places	 rain over few places		 rain over few places	 Showers over several places
Maximum temperature	24-25°C	24-27°C	24-26°C	25-28°C	24-26°C	23-26°C	25-27°C
Minimum temperature	13-15°C	15-16°C	15-17°C	15-17°C	14-16°C	14-16°C	14-17°C
Hazards	 Lightning/ Thunderstorms	 Lightning/ Thunderstorms	 Lightning/ Thunderstorms	Green- No weather-related hazards are expected	Green- No weather-related hazards are expected	Green- No weather-related hazards are expected	 Lightning/ Thunderstorms


























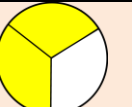

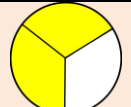

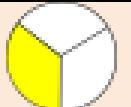









Key to rainfall distribution symbols:  rain is likely to fall in few places (less than 33%),  rain is likely to fall in many places (33-67%),  and rain is likely to fall in most places (more than 67%) Green- No weather-related hazards are expected Amber -Lighting and Thunderstorms

Table 3: Climatic zone 3: (Kegati, Ibeno, Keumbu, Kiogoro, Bobaracho, Kisii Central, Getare, Boitangare, Marani, Ogembo, Isecha, Nyakoe, Nyambunwa, Nyatieko, Monyerero).

	Tuesday 7/4/2026	Wednesday 8/4/2026	Thursday 9/4/2026	Friday 10/4/2026	Saturday 11/4/2026	Sunday 12/4/2026	Monday 13/4/2026
Morning	 rains over several places	 Sunny intervals	 rains over several places	 rains over few places	 rains over several places	 rains over few places	 Cloudiness
Afternoon/ Evening	 Showers & Thunderstorms over several places	 Showers & Thunderstorms over several places	 Showers & Thunderstorms over several places	 Showers & Thunderstorms over several places	 showers over few places	 Cloudiness	 Showers & Thunderstorms over several places
Night	 partly cloudy	 partly cloudy	 partly cloudy	 Cloudiness	 Cloudiness	 showers over few places	 partly cloudy
Rainfall distribution	 Showers over several places	 Showers over several places	 Showers over several places	 Showers over several places	 rain over several places in the morning	 showers over few places	 Showers over several places
Maximum temperature	22-25°C	23-25°C	24-26°C	24-27°C	24-26°C	23-26°C	24-27°C
Minimum temperature	13-15°C	14-16°C	13-16°C	14-17°C	13-16°C	13-16°C	14-17°C
Hazards	 Lightning/ Thunderstorms	 Lightning/ Thunderstorms	 Lightning/ Thunderstorms expected	 Lightning/ Thunderstorms	Green- No weather- related hazards are expected	Green- No weather- related hazards are expected	 Lightning/ Thunderstorms

Key to rainfall distribution symbols:  rain is likely to fall in few places (less than 33%),  rain is likely to fall in many places (33-67%),  and rain is likely to fall in most places (more than 67%) Green- No weather-related hazards are expected Amber -Lighting and Thunderstorms

Kisii County: Weekly Forecast & Safety

1. Rain Forecast

(a) Zone 1

- **Tuesday & Wednesday:** Sunny intervals in the morning, followed by widespread afternoon showers and thunderstorms.
- **Thursday:** Light to moderate morning rain in few places, and showers accompanied by thunderstorms in the afternoon /evening over several places.
- **Friday:** Light to moderate morning rain in few places, and showers accompanied by thunderstorms in the afternoon /evening over several places, while the night is likely to be cloudy.
- **Saturday:** Sunny intervals in the morning, with a chance of showers over few places in the afternoon/evening and night cloudiness.
- **Sunday:** Light to moderate morning rain in some areas, followed by afternoon cloudiness
- **Monday:** Cloudiness in the morning, followed by afternoon showers and thunderstorms in several places.

(b) Zone 2

- **Tuesday, Wednesday, & Thursday:** Sunny intervals in the morning, followed by scattered afternoon showers and thunderstorms.
- **Friday:** A cloudy morning with light rain in a few areas; followed by sunny intervals in the afternoon and a cloudy night.
- **Saturday:** Sunny intervals through the day, remaining cloudy overnight.
- **Sunday:** A cloudy morning with light rain in several areas; followed by afternoon cloudiness.

- **Monday:** Sunny intervals in the morning, followed by afternoon showers and thunderstorms in several areas.

(3) Zone 3

- **Tuesday, & Thursday:** Light to moderate morning rain, followed by afternoon showers and thunderstorms in several areas.
- **Wednesday:** A clear morning with sunny spells, followed by afternoon showers and thunderstorms in several places.
- **Friday:** Light to moderate rain in the morning over few places; followed by afternoon showers and thunderstorms in several places and cloudiness at night.
- **Saturday: Sunday:** Light to moderate rain in the morning over several places; followed by afternoon showers in few places.
- **Sunday:** Light to moderate rain in the morning over few places; followed by afternoon cloudiness and showers in few places at night.
- **Monday:** Overcast in the morning, followed by widespread afternoon showers and thunderstorms.

2. Temperature

- **Daytime** Temperatures: (22°C – 28°C).
- **Nighttime** Temperatures: (11°C – 18°C)

3. Safety & Strategy: Essential Guidelines

- **Agriculture:** Consult the Department of Agriculture or Fisheries for professional guidance on managing crops and livestock throughout this season.
- **Travel:** Exercise caution on unpaved roads, as they will become muddy and dangerously slippery. Drive and walk with extra care.
- **Mining & Excavation:** Avoid sheltering in caves or under overhangs during rainfall. Saturated soil is unstable and poses a high risk of fatal collapses or landslides.

- **Landslide Awareness:** If you live on vulnerable areas, monitor the ground for new cracks. If you notice any earth movement, evacuate the area immediately.
- **Public Health:** Maintain strict hygiene standards. Healthcare facilities should restock essential supplies now to prepare for a potential rise in respiratory and waterborne illnesses.
- **Flood Safety:** Never attempt to walk or drive through flowing water. Even shallow currents are powerful enough to sweep away vehicles and pedestrians.
- **Urban Infrastructure:** Local authorities must prioritize clearing drainage systems now to mitigate the risk of flash flooding in town centers.
- **Child Safety:** Closely supervise children near rivers, ponds, and bridges to prevent accidental drowning.

Thank you.



For further information, please contact.

Henry SESE.

County Director of Meteorological Services, Nyamira & Kisii Counties

Mobile: +254 723842121

henrysese@yahoo.com/sesehenry409@gmail.com

This forecast should be used in conjunction with the daily (24-hour) forecast issued by this Department.

You can also find more information about the climate and weather in Kenya on the KMD website <http://www.meteo.go.ke>